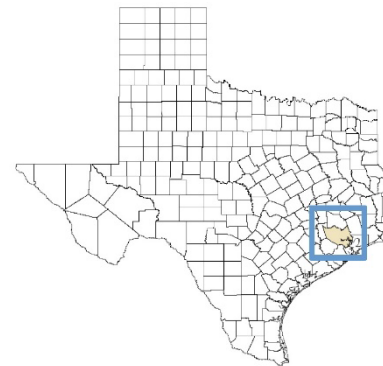


Harris County Water Supply Planning Information & Resources



This document summarizes key water supply planning information for Harris County and highlights planning and drought resources available from the Texas Water Development Board (TWDB). This document was developed to support regional water planning group outreach efforts aimed at improving engagement with small and rural entities.

All water utilities in the state are strongly encouraged to participate in the regional water planning process and utilize TWDB resources to ensure sufficient water supplies are available for all Texans in times of drought.

Definitions of common [regional water planning terms and acronyms are available at this link](#).

Future Water Supply Plans

Region H Regional Water Planning

Harris County is located in the Region H Regional Water Planning Area, which encompasses all or parts of 15 counties along the upper Texas coast (Figure 1). The Region H Regional Water Planning Group is responsible for developing a regional water plan every five years based on conditions that the region would face under a recurrence of a historical drought of record. The results of the regional water plan are included in the state water plan and inform state financial assistance and surface water right permitting decisions. The 2026 plan is currently under development and due to the TWDB in October 2025.

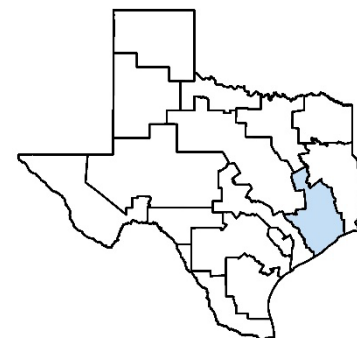


Figure 1 – Region H Regional Water Planning Area

Public involvement is a key component to regional water planning. To ensure your water needs are accurately reflected in the 2026 plan, get involved in Region H water planning by visiting <https://regionhwater.org/index.asp> or contact the Region H technical consultant at info@regionhwater.org, 713-600-6835.

2021 Region H Regional Water Plan

The 2021 Region H Regional Water Plan is available at <http://www.twdb.texas.gov/waterplanning/rwp/plans/2021/index.asp>.

The following highlights from the plan are included in Attachment I

- Table A1 summarizes current water supply sources, 2020 and 2070 water supply needs, and recommended water management strategies for water user groups in Harris County.
- Table A2 provides additional context on the severity of the identified water supply needs by expressing the needs as a percentage of each water user group's total demand. The larger the percent of an entity's total demand, the more severe a potential shortage may be.
- Table A3 presents unmet needs that remain even if all the recommended strategies in the plan were implemented.

Water Providers in Harris County

Municipal Water User Groups

Public water systems provide potable water for public use and have at least 15 service connections or serve at least 25 individuals at least 60 days out of the year. Public water systems that provide more than 100 acre-feet of water per year for municipal use are considered municipal water user groups and are individually planned for in the regional water planning process. Note that some municipal water user groups include more than one public water system. Table 1 lists the Harris County municipal water user groups for the 2026 regional water plan and associated public water systems that are located in the county. Attachment 2 lists the public water systems associated with regional water authority water user groups in the county.

Table 1. Harris County municipal water user groups and associated public water systems

| Water User Group | Associated Public Water Systems(s) |
|--|--|
| Baker Road MUD | BAKER ROAD MUD (TX1012962) |
| Baybrook MUD I | BAYBROOK MUD I (TX1012698) |
| Baytown* | CITY OF BAYTOWN (TX1010003) |
| Bellaire | CITY OF BELLAIRE (TX1010004) |
| Blue Bell Manor Utility | BLUE BELL MANOR SUBDIVISION (TX1010647); DOGWOOD TREE WATER SYSTEM (TX1010927); MAREK ROAD WATER SYSTEM (TX1010478); QUAILWOOD WATER SYSTEM (TX1011475) |
| Bunker Hill Village | CITY OF BUNKER HILL VILLAGE (TX1010106) ^R |
| Central Harris County Regional Water Authority | FALLBROOK UTILITY DISTRICT (TX1010340); HARRIS COUNTY MUD 150 (TX1011250); HARRIS COUNTY MUD 200 CRANBROOK (TX1012007); HARRIS COUNTY MUD 205 (TX1012704); HARRIS COUNTY MUD 215 (TX1012812); HARRIS COUNTY MUD 217 (TX1011983); HARRIS COUNTY MUD 304 (TX1012941); HARRIS COUNTY MUD 33 (TX1011162); HARRIS COUNTY MUD 399 (TX1013346); HARRIS COUNTY UD 16 (TX1013156); RANKIN ROAD WEST MUD (TX1012354) |
| Chimney Hill MUD | CHIMNEY HILL MUD (TX1010910) |
| Clear Brook City MUD | CLEAR BROOK CITY MUD (TX1010418) |
| Clear Lake City Water Authority | CLEAR LAKE CITY WATER AUTHORITY (TX1010056) |
| Country Terrace Water | CORBELLO WATER SYSTEM (TX1010077); COUNTRY TERRACE SUBDIVISION (TX1011260) |
| Crosby MUD | CROSBY MUD (TX1010118) |
| Deer Park | CITY OF DEER PARK (TX1010007)** |
| Douglas Utility | FOUNTAINVIEW SUBDIVISION (TX1010127) |
| El Dorado UD | EL DORADO UTILITY DISTRICT (TX1010471) |
| Forest Hills MUD | FOREST HILLS MUD (TX1011252) |
| Fort Bend County WCID 2* | FORT BEND COUNTY WCID 2 (TX0790004) |
| Friendswood* | CITY OF FRIENDSWOOD (TX0840002) |
| Galena Park | CITY OF GALENA PARK (TX1010009) |
| Green Trails MUD | GREEN TRAILS MUD (TX1011839) |
| Greenwood UD | GREENWOOD UTILITY DISTRICT (TX1010554) |
| Harris County FWSD I-A | HARRIS COUNTY FWSD IA (TX1010082) |

| Water User Group | Associated Public Water Systems(s) |
|------------------------|---|
| Harris County FWSD 27 | HARRIS COUNTY FWSD 27 (TX1010261) |
| Harris County FWSD 58 | HARRIS COUNTY FWSD 58 (TX1010209) |
| Harris County MUD 106 | HARRIS COUNTY MUD 106 (TX1013160) |
| Harris County MUD 11 | HARRIS COUNTY MUD 11 (TX1010426) |
| Harris County MUD 119 | HARRIS COUNTY MUD 119 (TX1010626) |
| Harris County MUD 122 | HARRIS COUNTY MUD 122 (TX1012391) |
| Harris County MUD 132 | HARRIS COUNTY MUD 132 (TX1010616) |
| Harris County MUD 148 | HARRIS COUNTY MUD 148 KINGSLAKE (TX1010938) |
| Harris County MUD 151 | HARRIS COUNTY MUD 151 (TX1010905) |
| Harris County MUD 152 | HARRIS COUNTY MUD 152 (TX1010902) |
| Harris County MUD 153 | HARRIS COUNTY MUD 153 (TX1012133) |
| Harris County MUD 154 | HARRIS COUNTY MUD 154 (TX1011642) |
| Harris County MUD 180 | HARRIS COUNTY MUD 180 (TX1011799) |
| Harris County MUD 189 | HARRIS COUNTY MUD 189 (TX1011809) |
| Harris County MUD 216 | HARRIS COUNTY MUD 216 (TX1012577) |
| Harris County MUD 221 | HARRIS COUNTY MUD 221 (TX1012972) |
| Harris County MUD 23 | HARRIS COUNTY MUD 23 (TX1010649) |
| Harris County MUD 261 | HARRIS COUNTY MUD 261 (TX1012866) |
| Harris County MUD 278 | HARRIS COUNTY MUD 278 (TX1012835) |
| Harris County MUD 290 | HARRIS COUNTY MUD 290 (TX1013294) |
| Harris County MUD 321 | HARRIS COUNTY MUD 321 (TX1012913) |
| Harris County MUD 342 | HARRIS COUNTY MUD 342 (TX1012973) |
| Harris County MUD 344 | HARRIS COUNTY MUD 344 (TX1012974) |
| Harris County MUD 345 | HARRIS COUNTY MUD 345 (TX1012768) |
| Harris County MUD 36 | HARRIS COUNTY MUD 36 (TX1012000) |
| Harris County MUD 361 | HARRIS COUNTY MUD 361 (TX1013123) |
| Harris County MUD 372 | HARRIS COUNTY MUD 372 (TX1013141) |
| Harris County MUD 400 | HARRIS COUNTY MUD 400 - EAST (TX1013416); HARRIS COUNTY MUD 400 - WEST (TX1013310) |
| Harris County MUD 412 | HARRIS COUNTY MUD 412 (TX1013354) |
| Harris County MUD 420 | HARRIS COUNTY MUD 420 (TX1013399) |
| Harris County MUD 46 | HARRIS COUNTY MUD 46 (TX1010903) |
| Harris County MUD 49 | HARRIS COUNTY MUD 49 (TX1011462) |
| Harris County MUD 494 | HARRIS COUNTY MUD 494 (TX1013511) |
| Harris County MUD 5 | HARRIS COUNTY MUD 5 (TX1010500) |
| Harris County MUD 50 | HARRIS COUNTY MUD 50 (TX1010719) |
| Harris County MUD 504 | HARRIS COUNTY MUD 504 (TX1013522) |
| Harris County MUD 55 | HARRIS COUNTY MUD 55 HERITAGE PARK (TX1010678) |
| Harris County MUD 58 | HARRIS COUNTY MUD 58 (TX1011704) |
| Harris County MUD 6 | HARRIS COUNTY MUD 6 CARRIAGE LANE (TX1010496) |
| Harris County MUD 8 | HARRIS COUNTY MUD 8 (TX1010712) |
| Harris County MUD 96 | HARRIS COUNTY MUD 96 (TX1013343) |
| Harris County UD 14 | HARRIS COUNTY UD 14 (TX1011781) |
| Harris County UD 15 | HARRIS COUNTY UD 15 (TX1011778) |
| Harris County WCID 1 | HARRIS COUNTY WCID 1 (TX1010159) |
| Harris County WCID 133 | HARRIS COUNTY WCID 133 (TX1010210) |
| Harris County WCID 156 | HARRIS COUNTY WCID 156 (TX1013147) |

| Water User Group | Associated Public Water Systems(s) |
|-----------------------------------|--|
| Harris County WCID 161 | HARRIS COUNTY WCID 161 (TX1013612) |
| Harris County WCID 50 | HARRIS COUNTY WCID 50 EL LAGO (TX1010241) |
| Harris County WCID 70 | HARRIS COUNTY WCID 70 (TX1010244) ^R |
| Harris County WCID 74 | HARRIS COUNTY WCID 74 (TX1010480) |
| Harris County WCID 89 | HARRIS COUNTY WCID 89 (TX1012370) |
| Harris County WCID 96 | HARRIS COUNTY WCID 96 (TX1013175) |
| Harris County WCID-Fondren Road | HARRIS COUNTY WCID FONDREN ROAD (TX1010249) |
| Hilshire Village | CITY OF HILSHIRE VILLAGE (TX1012987) ^R |
| HMW SUD* | COE INDUSTRIAL PARK (TX1011845) ^R ; CYPRESS CROSSING (TX1010629); CYPRESS PASS ESTATES (TX1011552); ESTATES OF HOLLY LAKES (TX1012794) ^R ; HOUSE CORRAL STREET WATER SYSTEM (TX1012904) ^R ; KICKAPOO FARMS SUBDIVISION (TX1011766) ^R ; RED OAK TERRACE (TX1010916); TIMBERWILDE MH SUBDIVISION (TX1012367); TOWERING OAKS AND ROSEWOOD HILLS SUBDIVI (TX1700317) ^R ; TRAILWOOD SUBDIVISION (TX1011521); TREICHEL WOODS ESTATES (TX1012397) ^R ; VILLAGE OF NEW KENTUCKY (TX1012795) ^R |
| Houston* | CITY OF HOUSTON (TX1010013); CITY OF HOUSTON BELLEAU WOODS (TX1011594)**; CITY OF HOUSTON DISTRICT 73 (TX1011585)**; CITY OF HOUSTON DISTRICT 82 (TX1011593)**; CITY OF HOUSTON UD 5 - KINGWOOD (TX1010348)**; CITY OF HOUSTON WILLOW CHASE (TX1011902)**; RICE UNIVERSITY (TX1010908) |
| Humble | CITY OF HUMBLE (TX1010014) |
| Jacinto City | CITY OF JACINTO CITY (TX1010015) |
| Jersey Village | CITY OF JERSEY VILLAGE (TX1010016) ^R |
| Katy* | CITY OF KATY (TX1010017) |
| Kings Manor MUD* | KINGS MANOR MUD (TX1012865) |
| Kirkmont MUD | KIRKMONT MUD (TX1010439) |
| La Porte | CITY OF LA PORTE (TX1010018) |
| Lake MUD | LAKE MUD (TX1011741) |
| League City* | CITY OF LEAGUE CITY (TX0840007) |
| Longhorn Town UD | LONGHORN TOWN UTILITY DISTRICT (TX1012408) |
| Luce Bayou PUD | LUCE BAYOU PUD (TX1010378) ^R |
| Mason Creek UD | MASON CREEK UTILITY DISTRICT (TX1010379) |
| Meadows Place* | CITY OF MEADOWS PLACE (TX0790025) ^R |
| Memorial Villages Water Authority | MEMORIAL VILLAGES WATER AUTHORITY (TX1010148) |
| Morgans Point | CITY OF MORGANS POINT (TX1010087) ^R |
| Mount Houston Road MUD | MOUNT HOUSTON ROAD MUD (TX1010728) |
| Nassau Bay | CITY OF NASSAU BAY (TX1010152) ^R |
| Newport MUD | NEWPORT MUD (TX1010362) |
| Nitsch and Son Utility | NITSCH & SON UTILITY (TX1010145) |

| Water User Group | Associated Public Water Systems(s) |
|--------------------------------|---|
| North Belt UD | NORTH BELT UTILITY DISTRICT (TX1011737) |
| North Channel Water Authority | HARRIS COUNTY FWSD 47 (TX1010260); HARRIS COUNTY FWSD 51 (TX1010238); HARRIS COUNTY FWSD 6 (TX1010768); HARRIS COUNTY MUD 285 (TX1012677); HARRIS COUNTY MUD 421 (TX1013376); HARRIS COUNTY MUD 53 (TX1010720); HARRIS COUNTY WCID 21 (TX1010769); HARRIS COUNTY WCID 36 (TX1010239); HARRIS COUNTY WCID 84 (TX1010113); NORTHEAST HARRIS COUNTY MUD I SHELDON RI (TX1013448); PINE TRAILS UTILITY (TX1010535)**; RIO VILLA WSC (TX1011071) ^R ; ROYALWOOD MUD (TX1010201); SHELDON ROAD MUD (TX1010235) |
| North Forest MUD | NORTH FOREST MUD (TX1010298) |
| North Green MUD | NORTH GREEN MUD (TX1010331) |
| Northeast Harris County MUD I | NORTHEAST HARRIS COUNTY MUD I EDGEWOOD V (TX1013449) |
| Northwest Harris County MUD 16 | NORTHWEST HARRIS COUNTY MUD 16 (TX1011603) |
| Parkway MUD | PARKWAY UTILITY DISTRICT (TX1010750) |
| Pasadena | CITY OF PASADENA (TX1010293); CITY OF PASADENA EL CARY ESTATES (TX1012281) |
| Pearland* | CITY OF PEARLAND (TX0200008) |
| Pine Village PUD | PINE VILLAGE PUD (TX1010901) |
| Pinewood Community | PINEWOOD PLACE MOBILE HOME COMMUNITY (TX1012154) |
| Quadvest* | COLONY M H SUBDIVISION WS (TX1011806); TELGE TERRACE MOBILE HOME SUBDIVISION (TX1011805); TIMBERDALE MOBILE HOME SUBDIVISION (TX1011810) |
| Rolling Fork PUD | ROLLING FORK PUD (TX1010357) |
| Sagemeadow UD | SAGEMEADOW UTILITY DISTRICT (TX1010386) |
| Seabrook | CITY OF SEABROOK (TX1010062) |
| Sequoia Improvement District | SEQUOIA IMPROVEMENT DISTRICT (TX1010205) |
| Shoreacres | CITY OF SHOREACRES (TX1010207) ^R |
| South Houston | CITY OF SOUTH HOUSTON (TX1010294) |
| Southern Water | SOUTHERN WATER (TX1010012) |
| Southside Place | CITY OF SOUTHSIDE PLACE (TX1010023) ^R |
| Southwest Harris County MUD I | SOUTHWEST HARRIS COUNTY MUD I (TX1011911) |
| Spring Meadows MUD | SPRING MEADOWS MUD (TX1013261) |
| Spring Valley | CITY OF SPRING VALLEY VILLAGE (TX1010214) ^R |
| Suburban Utility | BEAUMONT PLACE (TX1010098); CASTLEWOOD SUBDIVISION (TX1010111); RESERVOIR ACRES SUBDIVISION (TX1010197) |

| Water User Group | Associated Public Water Systems(s) |
|----------------------------------|--|
| Sunbelt FWSD | SUNBELT FWSD HEATHER GLEN SUBDIVISION (TX1010419); SUNBELT FWSD HIGH MEADOWS SUBDIVISION (TX1010292); SUNBELT FWSD NORTHLINE TERRACE (TX1010117); SUNBELT FWSD OAKGLEN SUBDIVISION (TX1010188); SUNBELT FWSD OAKWILDE SUBDIVISION (TX1010022); SUNBELT FWSD WOODLAND OAKS SUBDIVISION (TX1010758) |
| The Commons Water Supply | THE COMMONS WATER SUPPLY (TX1012978)** |
| Tomball | CITY OF TOMBALL (TX1010026) |
| Trail of the Lakes MUD | TRAIL OF THE LAKES MUD (TX1010617) |
| Waller* | CITY OF WALLER (TX2370003) ^R |
| Webster | CITY OF WEBSTER (TX1010226) |
| West Harris County MUD 6 | WEST HARRIS COUNTY MUD 6 (TX1011258) |
| West University Place | CITY OF WEST UNIVERSITY PLACE (TX1010027) |
| Westfield Garden Park | WESTFIELD GARDEN MOBILE HOME PARK (TX1011947) |
| Windfern Forest Utility District | WINDFERN FOREST UTILITY DISTRICT (TX1010924) |
| Woodcreek MUD | WOODCREEK MUD (TX1011237) |

^R Public water system meets the definition of a rural political subdivision as defined in [Texas Water Code 15.001\(14\)](#).

* Water user group is split by more than one county. Public water systems associated with the water user group and located in Harris County are shown.

** Current records show that the public water system did not submit a water use survey response in 2023.

County-Other Water Systems

County-other water systems are a subset of public water systems that provide on average less than 100 acre-feet of water per year for municipal use. For TWDB planning purposes, the following systems will be grouped together and planned for under the County-Other, Harris water user group category in the 2026 regional water plan:

- ACORN VILLAGE MOBILE HOME PARK (TX1012333)**
- ADVANCED RV PARK (TX1013374)
- ALDINE FOREST (TX1010410)
- ALDINE GARDENS MOBILE HOME PARK (TX1010825)
- ALDINE MEADOWS (TX1010092)**
- ALDINE OAKS MHP (TX1010658)
- ALDINE VILLAGE SUBDIVISION (TX1010931)
- AMERICASA AT CYPRESS MEADOWS (TX1013341)**
- APACHE MOBILE HOME PARK (TX1010574)
- APACHELAND MOBILE HOME SUBDIVISION (TX1010085)
- ATASCOCITA VILLAGE MOBILE HOME PARK (TX1010162)
- BALABAN APARTMENTS 1 (TX1010689)
- BALABAN APARTMENTS 2 (TX1011028)
- BARKALOO HOMEOWNERS ASSOCIATION (TX1012240)
- BAYOU FOREST VILLAGE MOBILE HOME PARK (TX1011995)
- BENDER CREEK APARTMENTS (TX1010180)
- BENTWOOD ESTATES MHP (TX1011828)**
- BERGVILLE ADDITION (TX1010099)**
- BLUEBONNET MOBILE HOME PARK (TX1010691)
- BOULAIS MOBILE HOME PARK (TX1012741)**
- BRITTMOORE UTILITY (TX1011014)**
- CANAL TERRACE SUBDIVISION (TX1010639)

- CARBY MOBILE HOME PARK (TX1011632)
- CAROL NORRA MHP (TX1011926)**
- CEDAR BAYOU ESTATES (TX1012174)
- CEDAR BAYOU PARK (TX1010112)
- CHAPMANS MHP (TX1010811)
- CHINQUAPIN PREPARATORY SCHOOL (TX1011209)
- CLASSIC PINES SUBDIVISION (TX1013144)**
- COLONIAL HILLS (TX1010116)**
- COTTONWOOD PARK WATER SYSTEM (TX1010283)
- COUNTRY LIVING APARTMENTS (TX1011501)**
- COUNTRY LIVING MOBILE HOME PARK (TX1011638)**
- DEER TRAIL MOBILE HOME PARK (TX1010686)
- DELYNN WATER SYSTEM (TX1010469)
- EL DORADO MOBILE HOME COMMUNITY (TX1010459)
- ELIZONDO RV PARK (TX1010812)
- ESTATES WATER CORP (TX1010675)
- FAIRVIEW ACRES MOBILE HOME SUBDIVISION (TX1010706)
- FAIRVIEW GARDENS MHP (TX1010821)**
- FAIRVIEW MOBILE HOME COMMUNITY (TX1011268)**
- FAIRWAY CROSSING (TX1013127)**
- FATIMA FAMILY VILLAGE MHP (TX1010746)**
- FOREST MANOR SUBDIVISION (TX1010264)
- FOUR SEASONS MHP (TX1013088)
- GENERATION PARK MANAGEMENT DISTRICT (TX1013387)
- GLENWOOD MOBILE HOME SUBDIVISION (TX1011492)
- GRANGER SUBDIVISION (TX1013325)
- GREENWOOD VILLAGE (TX1010011)**
- HARRIS COUNTY FWSD 1B (TX1010590)
- HARRIS COUNTY FWSD 45 (TX1010545)
- HARRIS COUNTY MUD 213-A (TX1013695)
- HARRIS COUNTY MUD 422 (TX1013632)
- HARRIS COUNTY MUD 423 (TX1013691)
- HARRIS COUNTY MUD 537 (TX1013586)
- HARRIS COUNTY MUD 551 (TX1013688)
- HARRIS COUNTY MUD 558 (TX1013698)
- HEATHERGATE ESTATES (TX1011302)
- HERMANN OAKS MOBILE HOME VILLAGE (TX1012003)
- HIGHLAND MEADOWS MOBILE HOME PARK (TX1010914)
- HIGHLAND MOBILE HOME SUBDIVISION (TX1010285)
- HIGHLAND RIDGE SUBDIVISION (TX1010157)
- HOOKS MOBILE HOME PARK (TX1011713)
- HOUSTON SUBURBAN HEIGHTS MHP (TX1011515)**
- HUFFMAN HEIGHTS SUBDIVISION (TX1010700)
- HUFFMAN HOLLOW APARTMENTS (TX1013198)
- HUNTERS VILLAGE SUBDIVISION (TX1013159)**
- IMPERIAL VALLEY MHC (TX1013153)**
- J & L TERRY LANE (TX1011684)
- K ESTATES WATER SYSTEM (TX1012868)
- K LAKE TERRACE (TX1012710)
- KENWOOD SUBDIVISION WATER SYSTEM (TX1010163)**

- KINGMONT MOBILE HOME PARK (TX1012892)
- LA CASITA HOMES II (TX1010648)
- LAKE HOUSTON STORAGE (TX1010737)
- LAZY ACRES MOBILE HOME PARK (TX1013249)
- LONE WILLOW MHP WEST (TX1010663)**
- LONE WILLOW MOBILE HOME PARK (TX1010664)
- LONGHORN MOBILE HOME COMMUNITY (TX1010587)
- LORI HEIGHTS MOBILE HOME SUBDIVISION (TX1010514)
- M B MOBILE HOME PARK (TX1013263)
- MADING LANE (TX1010517)
- MARY FRANCIS SUBDIVISION (TX1010100)**
- MCFARLAND VILLAGE APARTMENTS (TX1012982)
- MCGEE PLACE (TX1012995)
- MEADOWLAKE ESTATES (TX1010287)
- MELROSE MHP (TX1010743)
- MESQUITE MHP (TX1013245)
- MILLER MHP (TX1012166)
- MOUNT HOUSTON SQUARE (TX1011957)
- NORTH BELT FOREST (TX1011999)
- NORTH POINT VILLA (TX1010832)
- NORTHWOOD MUD I (TX1013404)
- NORTHWOODS MOBILE HOME PARK (TX1011956)
- O ACES MHP (TX1011553)
- OAK MANOR (TX1011633)**
- ORANGE GROVE WATER SUPPLY (TX1010870)
- ORCHARD CROSSING SUBDIVISION (TX1012450)
- P & B WATER SYSTEM (TX1010681)**
- PADOK TIMBERS SUBDIVISION WS (TX1012130)
- PARKLAND ESTATES (TX1010192)
- PEAKES PARK (TX1010651)
- PIN OAK MOBILE HOME PARK (TX1010826)
- RALSTON ACRES WATER SUPPLY CORPORATION (TX1010196)
- REDWOOD ESTATES MOBILE HOME PARK (TX1010307)**
- REED ESTATES WATER SYSTEM (TX1010945)**
- RENES WATER SYSTEM (TX1010578)**
- ROLLAN HEIGHTS SUBDIVISION (TX1010640)
- ROSEWOOD MOBILE HOME PARK (TX1011971)
- ROVING MEADOWS WATER SYSTEM (TX1012260)
- ROYAL COACH MOBILE HOME VILLAGE (TX1010520)
- SATSUMA PARK VILLA MOBILE HOME PARK (TX1010763)
- SELLERS ESTATES MOBILE HOME COMM (TX1011459)**
- SILVERWOODS SUBDIVISION (TX1010877)**
- SJOLANDER ROAD MOBILE HOME PARK (TX1010788)
- SOUTH TAYLOR LAKE VILLAGE WSC (TX1011184)**
- SPANISH COVE PUD (TX1010389)**
- SRALLA MOBILE HOME PARK (TX1011925)
- STETTNER ADDITION (TX1010216)**
- SUBURBAN MOBILE HOME PARK 2 (TX1010760)
- SUMMER LAKE RANCH (TX1013187)**

- SUNDOWN MOBILE HOME PARK (TX1010533)
- SUNSET MOBILE HOME PARK I (TX1011984)
- SWEA GARDENS ESTATES (TX1010218)
- TALL CEDARS MOBILE HOME SUBDIVISION (TX1010219)
- TALLOWES MOBILE HOME PARK (TX1010863)
- TASFIELD (TX1011865)**
- TEPATITLAN MOBILE HOME PARK (TX1010667)**
- TIDWELL FOREST NEW SUBDIVISION (TX1013247)**
- TRINITY ROYAL COACH TRAILS MOBILE HOME (TX1010339)**
- TWIN OAKS MHP HARRIS (TX1013058)
- URBAN ACRES SUBDIVISION (TX1010252)
- VAN MANOR MOBILE HOME PARK (TX1011433)
- VILLA UTILITIES (TX1011183)
- WALRAVEN SUBDIVISION (TX1013195)**
- WEST MONTGOMERY (TX1010670)
- WESTERN HOMES SUBDIVISION (TX1010028)
- WESTERN MOBILE HOME PARK (TX1011382)
- WESTFIELD MEADOWS (TX1010584)
- WHEAT MEADOW MOBILE HOME PARK SECTION I (TX1010628)
- WHEAT MEADOW MOBILE HOME PARK SECTION II (TX1010613)
- WOODGATE MOBILE HOME VILLAGE (TX1011796)
- WOODLOCH MHP (TX1010805)

** Current records show that the public water system did not submit a water use survey response in 2023.

Status of Water Systems and Supply

This section highlights potentially vulnerable water systems in Harris County that serve a population of 7,500 or less and rely on a single water source and systems that have recently reported having 180 days or less of available supply.

Entities that are identified as 7,500 / sole source

The following entities were identified in the 2021 Region H Regional Water Plan as having a 2010 population less than 7,500 and relying on a sole source for their water supply regardless of whether that water is provided by a wholesale water provider. These entities are highlighted since they may be more vulnerable in times of drought or in the event of a loss of water supply.

- Baker Road MUD
- Blue Bell Manor Utility
- Douglas Utility
- El Dorado UD
- Green Trails MUD
- Harris County FWSD 58
- Harris County MUD 106
- Harris County MUD 132
- Harris County MUD 151
- Harris County MUD 152
- Harris County MUD 180
- Harris County MUD 189
- Harris County MUD 216
- Harris County MUD 221

- Harris County MUD 290
- Harris County MUD 345
- Harris County MUD 36
- Harris County MUD 361
- Harris County MUD 400
- Harris County MUD 46
- Harris County MUD 58
- Harris County UD 14
- Harris County UD 15
- Harris County WCID 133
- Harris County WCID 70
- Harris County 74
- Kings Manor MUD*
- Longhorn Town UD
- Luce Bayou PUD
- Mount Houston Road MUD
- North Belt UD
- North Forest MUD
- Northwest Harris County MUD 16
- Pinewood Community
- Sequoia Improvement District
- Southern Water
- Suburban Utility
- The Commons Water Supply
- West Harris County MUD 6
- Woodcreek MUD

* Water user group is split by more than one county.

The 2021 Region H Regional Water Plan presents potential emergency response options for entities with populations less than 7,500 that rely on a sole source and county-other water user groups in the region. Emergency response options could potentially include addition of a local groundwater well, trucking in water, importing supply from a nearby entity, or utilizing existing emergency interconnects. For the temporary emergency response options identified for entities in Harris County, see [Chapter 7](#) of the 2021 Region H Regional Water Plan.

180-day Priority List occurrences

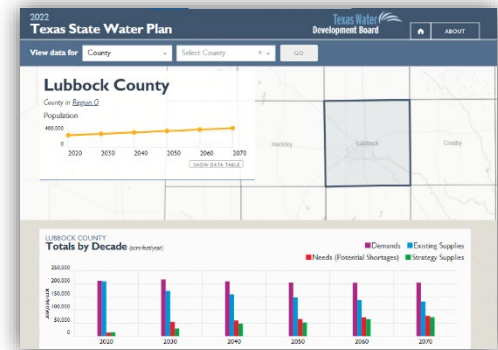
Retail public utilities are required by the Texas Commission on Environmental Quality (TCEQ) to report when the utility is reasonably certain that its water supply will be available for less than 180 days. Between January 2016 and November 2023, no public water systems in Harris County reported having approximately 180 days or less of water supply remaining.

Key TWDB Resources for Water Planning & Drought

Interactive State Water Plan

The online [Interactive State Water Plan](https://texasstatewaterplan.org/) provides access to detailed planning data presented at varying geographic levels, through maps, tables, and additional graphics. Users can customize what they see, for example, by selecting data associated with a specific water use category or from a specific planning decade. The displayed data is also downloadable in a spreadsheet format.

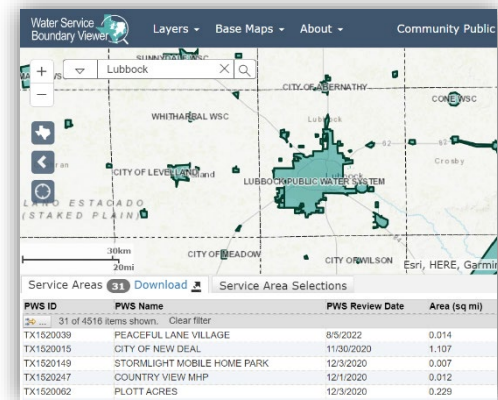
To explore detailed planning data for Harris County in the Interactive State Water Plan, visit <https://texasstatewaterplan.org/>.



Texas Water Service Boundary Viewer

The Texas Water Service Boundary Viewer (TWSBV) is a public water system service area mapping application that strives to provide the most up-to-date and best data available on the service areas for all community public water systems within Texas. The TWSBV also provides links to supplemental public water system information, including system specific data from the Drinking Water Watch (maintained by the TCEQ) as well as water use survey information.

The application is used to collect accurate retail water service boundaries to better estimate and project utility population and rural population not served by a system for the regional and state water plans.



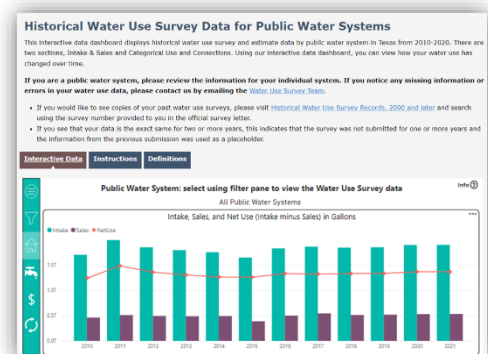
Water systems are encouraged to use the application to verify that their service area boundaries on file are accurate and update them if changes have occurred. Information for editors (utilities) is available at: <http://bit.ly/ServiceBoundaryEditor>.

The public can view water system areas on file at <https://www2.twdb.texas.gov/apps/WaterServiceBoundaries>.

Water Use Survey

The TWDB is legislatively directed to provide planning and financial assistance for the development and management of water resources in Texas. This activity is dependent upon the accuracy and completeness of the information that water users provide in the annual Water Use Survey.

The TWDB annually collects and maintains information concerning current state water use in various reports accessible here: <https://www.twdb.texas.gov/waterplanning/waterusesurvey/estimates>



TWDB Water Loss Resources

Reducing water loss offers utilities the ability to increase their water use efficiency, improve their financial status, and assist with long-term water sustainability. Currently, all retail public water systems with more than 3,300 connections or a financial obligation to TWDB are required to annually complete and submit a [Water Loss Audit](#). All other retail public water suppliers are required to submit a water loss audit to the TWDB every five years. Water loss audits are required to be submitted by an individual [trained](#) in water loss auditing.

Water loss audits help determine the appropriate actions for water loss control but, only if the water loss audit data is validated. Starting in 2025, a Water Loss Audit is required to be validated if the utility has an existing financial obligation to TWDB or is applying financial assistance from TWDB. Visit the TWDB [Water Loss Audit Validation](#) webpage for more information.

TWDB staff are available to provide water loss audit assistance and work with utility staff to better understand how water loss audits can benefit their utility. For more information on leak detection, how to collect and report accurate data, and data validation, visit <https://www.twdb.texas.gov/conservation/municipal/waterloss/>.

TWDB Drought Resources

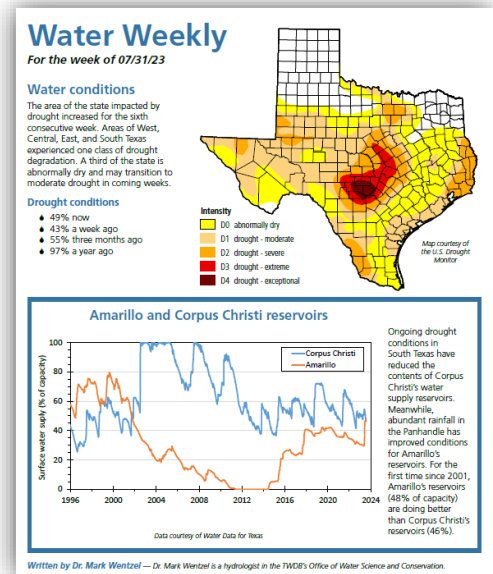
The TWDB offers a variety of resources to assist Texans with drought response and preparedness on the [TWDB Drought Resources webpage](#), including

[Water Data for Texas](#): Water Data for Texas provides information on reservoir storage levels, lake evaporation and precipitation, and water levels at the automated groundwater level wells among other types of information.

[Drought Dashboard](#): The TWDB's drought dashboard provides information on conditions across the state, including rainfall, temperature, streamflow, and soil moisture as well as various drought indices and U.S. Drought Monitor status.

[Water Weekly](#): Water weekly provides a weekly summary of drought conditions across the state.

[Texas Water Conditions Report](#): Report provides a monthly summary of the state's drought and water conditions.



TWDB Financial Assistance Programs

The TWDB offers a variety of cost-effective loan and grant programs that provide for the planning, acquisition, design, and construction of water related infrastructure and other water quality improvements. [Urgent need funding is available through the Drinking Water State Revolving Fund](#) to assist communities with addressing unforeseen situations that require immediate attention to protect public health and safety.

For more information about TWDB financial assistance programs, visit <http://www.twdb.texas.gov/financial/>, or contact TWDB at 512-463-0991, Financial_Assistance@twdb.texas.gov.

Texas Division of Emergency Management (TDEM)

The TDEM coordinates the state emergency management program, which is intended to ensure the state and its local governments respond to and recover from emergencies and disasters and implement plans and programs to help prevent or lessen the impact of emergencies and disasters. The chief of TDEM is the state drought manager and is responsible for managing and coordinating the drought response component of the state water plan. For more information, visit <https://www.tdem.texas.gov/> or contact 512-424-2208.

Texas Commission on Environmental Quality (TCEQ)

The TCEQ provides hands-on assistance to communities responding to drought, consults with public water systems about implementing drought contingency plans, tracks public drinking water systems under water-use restrictions, actively manages water in Watermaster Programs, answers the public drought-information hot line: 800-447-2827, and offers drought information on its website: <https://www.tceq.texas.gov/response/drought>.

In the event of a drinking water emergency, contact your [TCEQ regional office](#). For after-hours emergencies, call 1-888-777-3186.

Attachment I – 2021 Region H Regional Water Plan Summary Tables

Table A1. Harris County planning summary

| Water User Group | Current Water Supply Sources | 2020 Water Need (acre-feet/year) | 2070 Water Need (acre-feet/year) | Recommended Water Management Strategies |
|--|---|----------------------------------|----------------------------------|---|
| Baker Road MUD | Gulf Coast Aquifer System | 0 | 150 | Conjunctive use; Municipal conservation |
| Baybrook MUD I | Gulf Coast Aquifer System; Livingston-Wallisville Lake/Reservoir System | 0 | 0 | Municipal conservation |
| Baytown* | Gulf Coast Aquifer System; Livingston-Wallisville Lake/Reservoir System | 0 | 0 | Municipal conservation |
| Bellaire | Gulf Coast Aquifer System; Livingston-Wallisville Lake/Reservoir System | 0 | 0 | Municipal conservation |
| Blue Bell Manor Utility | Gulf Coast Aquifer System | 0 | 421 | Conjunctive use; Municipal conservation |
| Bunker Hill Village | Gulf Coast Aquifer System; Livingston-Wallisville Lake/Reservoir System | 0 | 0 | Municipal conservation |
| Central Harris County Regional Water Authority | Gulf Coast Aquifer System; Houston Lake/Reservoir | 0 | 3,014 | Municipal conservation; Other direct reuse; Other surface water |
| Chimney Hill MUD | Direct Reuse; Gulf Coast Aquifer System; Livingston-Wallisville Lake/Reservoir System | 0 | 0 | Municipal conservation |
| Clear Brook City MUD | Gulf Coast Aquifer System; Livingston-Wallisville Lake/Reservoir System | 0 | 0 | Municipal conservation |
| Clear Lake City Water Authority | Direct Reuse; Gulf Coast Aquifer System; Livingston-Wallisville Lake/Reservoir System | 0 | 0 | Municipal conservation |
| Country Terrace Water | Gulf Coast Aquifer System; Livingston-Wallisville Lake/Reservoir System | 0 | 15 | Municipal conservation |
| County-Other, Harris | Gulf Coast Aquifer System; Houston Lake/Reservoir; Livingston-Wallisville Lake/Reservoir System | 900 | 17,882 | Conjunctive use; Municipal conservation; Other direct reuse; Other surface water |

| Water User Group | Current Water Supply Sources | 2020 Water Need (acre-feet/year) | 2070 Water Need (acre-feet/year) | Recommended Water Management Strategies |
|--------------------------|---|----------------------------------|----------------------------------|--|
| Crosby MUD | Gulf Coast Aquifer System; San Jacinto Run-of-River | 0 | 0 | Municipal conservation |
| Deer Park | Gulf Coast Aquifer System; Livingston-Wallisville Lake/Reservoir System | 0 | 0 | Municipal conservation |
| Douglas Utility | Gulf Coast Aquifer System | 0 | 102 | Conjunctive use; Municipal conservation |
| El Dorado UD | Gulf Coast Aquifer System | 0 | 207 | Conjunctive use; Municipal conservation; Other surface water |
| Forest Hills MUD | Direct Reuse; Gulf Coast Aquifer System | 0 | 178 | Conjunctive use; Municipal conservation; Other surface water |
| Fort Bend County WCID 2* | Brazos Run-of-River; Gulf Coast Aquifer System | 0 | 7,533 | Municipal conservation; Other surface water |
| Friendswood* | Gulf Coast Aquifer System; Livingston-Wallisville Lake/Reservoir System | 0 | 0 | Municipal conservation |
| Galena Park | Gulf Coast Aquifer System; Livingston-Wallisville Lake/Reservoir System | 0 | 0 | Municipal conservation |
| Green Trails MUD | Gulf Coast Aquifer System | 0 | 315 | Conjunctive use; Municipal conservation |
| Greenwood UD | Gulf Coast Aquifer System; Livingston-Wallisville Lake/Reservoir System | 0 | 0 | Municipal conservation |
| Harris County FWSD I-A | Gulf Coast Aquifer System; Livingston-Wallisville Lake/Reservoir System | 0 | 0 | Municipal conservation |
| Harris County FWSD 27 | Gulf Coast Aquifer System; Livingston-Wallisville Lake/Reservoir System | 0 | 3 | Municipal conservation |
| Harris County FWSD 58 | Gulf Coast Aquifer System | 0 | 283 | Conjunctive use; Municipal conservation |
| Harris County MUD 106 | Gulf Coast Aquifer System | 0 | 846 | Conjunctive use; Municipal conservation |
| Harris County MUD 11 | Direct Reuse; Gulf Coast Aquifer System | 0 | 159 | Conjunctive use; Municipal conservation; Other surface water |

| Water User Group | Current Water Supply Sources | 2020 Water Need (acre-feet/year) | 2070 Water Need (acre-feet/year) | Recommended Water Management Strategies |
|-----------------------|---|----------------------------------|----------------------------------|--|
| Harris County MUD 119 | Direct Reuse; Gulf Coast Aquifer System | 0 | 276 | Conjunctive use; Municipal conservation; Other surface water |
| Harris County MUD 122 | Brazos Run-of-River; Gulf Coast Aquifer System | 7 | 48 | Municipal conservation; Other surface water |
| Harris County MUD 132 | Gulf Coast Aquifer System | 0 | 518 | Conjunctive use; Municipal conservation |
| Harris County MUD 148 | Gulf Coast Aquifer System; Houston Lake/Reservoir | 0 | 0 | Municipal conservation |
| Harris County MUD 151 | Gulf Coast Aquifer System | 0 | 542 | Conjunctive use; Municipal conservation |
| Harris County MUD 152 | Gulf Coast Aquifer System | 0 | 617 | Conjunctive use; Municipal conservation |
| Harris County MUD 153 | Gulf Coast Aquifer System | 0 | 636 | Conjunctive use; Municipal conservation |
| Harris County MUD 154 | Gulf Coast Aquifer System | 0 | 570 | Conjunctive use; Municipal conservation; Other surface water |
| Harris County MUD 158 | Gulf Coast Aquifer System; Livingston-Wallisville Lake/Reservoir System | 0 | 0 | Municipal conservation |
| Harris County MUD 180 | Gulf Coast Aquifer System | 0 | 299 | Conjunctive use; Municipal conservation |
| Harris County MUD 189 | Gulf Coast Aquifer System | 0 | 227 | Conjunctive use; Municipal conservation; Other surface water |
| Harris County MUD 216 | Gulf Coast Aquifer System | 0 | 81 | Conjunctive use; Municipal conservation |
| Harris County MUD 221 | Gulf Coast Aquifer System | 0 | 301 | Conjunctive use; Municipal conservation; Other surface water |
| Harris County MUD 23 | Gulf Coast Aquifer System; Livingston-Wallisville Lake/Reservoir System | 0 | 0 | Municipal conservation |
| Harris County MUD 278 | Direct Reuse; Gulf Coast Aquifer System; Houston Lake/Reservoir | 0 | 0 | Municipal conservation; Other surface water |
| Harris County MUD 290 | Gulf Coast Aquifer System | 0 | 438 | Conjunctive use; Municipal conservation |
| Harris County MUD 321 | Gulf Coast Aquifer System; Houston Lake/Reservoir | 0 | 0 | Municipal conservation |

| Water User Group | Current Water Supply Sources | 2020 Water Need (acre-feet/year) | 2070 Water Need (acre-feet/year) | Recommended Water Management Strategies |
|-----------------------|---|----------------------------------|----------------------------------|--|
| Harris County MUD 342 | Gulf Coast Aquifer System; Houston Lake/Reservoir | 0 | 0 | Municipal conservation |
| Harris County MUD 344 | Gulf Coast Aquifer System; Houston Lake/Reservoir | 0 | 0 | Municipal conservation |
| Harris County MUD 345 | Gulf Coast Aquifer System | 0 | 425 | Conjunctive use; Municipal conservation |
| Harris County MUD 36 | Gulf Coast Aquifer System | 0 | 202 | Conjunctive use; Municipal conservation; Other surface water |
| Harris County MUD 361 | Gulf Coast Aquifer System | 0 | 0 | Municipal conservation |
| Harris County MUD 372 | Gulf Coast Aquifer System; Livingston-Wallisville Lake/Reservoir System | 0 | 0 | Municipal conservation |
| Harris County MUD 400 | Gulf Coast Aquifer System | 0 | 839 | Conjunctive use; Municipal conservation |
| Harris County MUD 412 | Gulf Coast Aquifer System; Houston Lake/Reservoir | 0 | 0 | Municipal conservation |
| Harris County MUD 420 | Gulf Coast Aquifer System; Livingston-Wallisville Lake/Reservoir System | 0 | 0 | Municipal conservation |
| Harris County MUD 46 | Gulf Coast Aquifer System | 0 | 287 | Conjunctive use; Municipal conservation |
| Harris County MUD 49 | Gulf Coast Aquifer System; Houston Lake/Reservoir | 0 | 0 | Municipal conservation |
| Harris County MUD 5 | Gulf Coast Aquifer System; Houston Lake/Reservoir | 0 | 0 | Municipal conservation |
| Harris County MUD 50 | Gulf Coast Aquifer System; San Jacinto Run-of-River | 0 | 0 | Municipal conservation |
| Harris County MUD 55 | Gulf Coast Aquifer System; Livingston-Wallisville Lake/Reservoir System | 0 | 0 | Municipal conservation |
| Harris County MUD 58 | Gulf Coast Aquifer System | 0 | 139 | Conjunctive use; Municipal conservation |
| Harris County MUD 6 | Gulf Coast Aquifer System; Livingston-Wallisville Lake/Reservoir System | 0 | 191 | Municipal conservation; Other surface water |

| Water User Group | Current Water Supply Sources | 2020 Water Need (acre-feet/year) | 2070 Water Need (acre-feet/year) | Recommended Water Management Strategies |
|---------------------------------|---|----------------------------------|----------------------------------|--|
| Harris County MUD 8 | Gulf Coast Aquifer System; Livingston-Wallisville Lake/Reservoir System | 0 | 0 | Municipal conservation |
| Harris County MUD 96 | Gulf Coast Aquifer System; Houston Lake/Reservoir | 0 | 0 | Municipal conservation |
| Harris County UD 14 | Gulf Coast Aquifer System | 0 | 204 | Conjunctive use; Municipal conservation; Other surface water |
| Harris County UD 15 | Gulf Coast Aquifer System | 0 | 337 | Conjunctive use; Municipal conservation; Other surface water |
| Harris County WCID 1 | Gulf Coast Aquifer System; Livingston-Wallisville Lake/Reservoir System | 0 | 0 | Municipal conservation |
| Harris County WCID 133 | Gulf Coast Aquifer System | 0 | 450 | Conjunctive use; Municipal conservation; Other surface water |
| Harris County WCID 156 | Gulf Coast Aquifer System; Livingston-Wallisville Lake/Reservoir System | 0 | 0 | Municipal conservation |
| Harris County WCID 50 | Gulf Coast Aquifer System; Livingston-Wallisville Lake/Reservoir System | 0 | 0 | Municipal conservation |
| Harris County WCID 70 | Gulf Coast Aquifer System | 0 | 125 | Conjunctive use; Municipal conservation |
| Harris County WCID 74 | Gulf Coast Aquifer System | 0 | 254 | Conjunctive use; Municipal conservation; Other surface water |
| Harris County WCID 89 | Direct Reuse; Gulf Coast Aquifer System; Livingston-Wallisville Lake/Reservoir System | 0 | 0 | Municipal conservation |
| Harris County WCID 96 | Direct Reuse; Gulf Coast Aquifer System; Houston Lake/Reservoir | 0 | 0 | Municipal conservation |
| Harris County WCID-Fondren Road | Gulf Coast Aquifer System; Livingston-Wallisville Lake/Reservoir System | 0 | 0 | Municipal conservation |
| Hilshire Village | Gulf Coast Aquifer System; Livingston-Wallisville Lake/Reservoir System | 0 | 0 | Municipal conservation |

| Water User Group | Current Water Supply Sources | 2020 Water Need (acre-feet/year) | 2070 Water Need (acre-feet/year) | Recommended Water Management Strategies |
|--------------------|---|----------------------------------|----------------------------------|---|
| HMW SUD* | Gulf Coast Aquifer System | 0 | 910 | Conjunctive use; Municipal conservation; Other surface water |
| Houston* | Gulf Coast Aquifer System; Houston Lake/Reservoir; Indirect Reuse; Livingston-Wallisville Lake/Reservoir System; San Jacinto Run-of-River | 0 | 220,772 | Groundwater wells and other; Indirect reuse; Municipal conservation; New major reservoir; Other surface water |
| Humble | Gulf Coast Aquifer System; Houston Lake/Reservoir | 0 | 0 | Municipal conservation |
| Irrigation, Harris | Gulf Coast Aquifer System; San Jacinto Run-of-River; San Jacinto-Brazos Run-of-River; Trinity-San Jacinto Run-of-River | 0 | 0 | Agricultural conservation |
| Jacinto City | Gulf Coast Aquifer System; Livingston-Wallisville Lake/Reservoir System | 0 | 0 | Municipal conservation |
| Jersey Village | Gulf Coast Aquifer System; Livingston-Wallisville Lake/Reservoir System | 0 | 0 | Municipal conservation |
| Katy* | Gulf Coast Aquifer System | 0 | 3,800 | Conjunctive use; Municipal conservation |
| Kings Manor MUD* | Gulf Coast Aquifer System | 0 | 0 | Municipal conservation; Other surface water |
| Kirkmont MUD | Gulf Coast Aquifer System; Livingston-Wallisville Lake/Reservoir System | 0 | 0 | Municipal conservation |
| La Porte | Direct Reuse; Gulf Coast Aquifer System; Livingston-Wallisville Lake/Reservoir System | 0 | 0 | Municipal conservation |
| Lake MUD | Gulf Coast Aquifer System; Livingston-Wallisville Lake/Reservoir System | 0 | 0 | Municipal conservation |

| Water User Group | Current Water Supply Sources | 2020 Water Need (acre-feet/year) | 2070 Water Need (acre-feet/year) | Recommended Water Management Strategies |
|-----------------------------------|---|----------------------------------|----------------------------------|--|
| League City* | Brazos River Authority Main Stem Lake/Reservoir System; Brazos Run-of-River; Direct Reuse; Gulf Coast Aquifer System; Livingston-Wallisville Lake/Reservoir System | 0 | 0 | Municipal conservation; Other surface water |
| Livestock, Harris | Gulf Coast Aquifer System | 484 | 1,123 | None |
| Longhorn Town UD | Gulf Coast Aquifer System | 0 | 172 | Conjunctive use; Municipal conservation |
| Luce Bayou PUD | Gulf Coast Aquifer System | 0 | 82 | Conjunctive use; Municipal conservation |
| Manufacturing, Harris | Direct Reuse; Gulf Coast Aquifer System; Houston Lake/Reservoir; Indirect Reuse; Livingston-Wallisville Lake/Reservoir System; San Jacinto Run-of-River; Trinity Run-of-River | 7,404 | 20,903 | Indirect reuse; Other strategies |
| Mason Creek UD | Gulf Coast Aquifer System | 0 | 667 | Conjunctive use; Municipal conservation |
| Memorial Villages Water Authority | Gulf Coast Aquifer System; Livingston-Wallisville Lake/Reservoir System | 2,197 | 4,373 | Municipal conservation; Other surface water |
| Mining, Harris | Gulf Coast Aquifer System | 2,946 | 2,798 | Other surface water |
| Morgans Point | Gulf Coast Aquifer System; Livingston-Wallisville Lake/Reservoir System | 0 | 0 | Municipal conservation |
| Mount Houston Road MUD | Gulf Coast Aquifer System | 0 | 628 | Conjunctive use; Municipal conservation; Other surface water |
| Nassau Bay | Gulf Coast Aquifer System; Livingston-Wallisville Lake/Reservoir System | 0 | 0 | Municipal conservation |
| Newport MUD | Gulf Coast Aquifer System; San Jacinto Run-of-River | 0 | 0 | Municipal conservation |
| North Belt UD | Gulf Coast Aquifer System | 0 | 284 | Conjunctive use; Municipal conservation; Other surface water |

| Water User Group | Current Water Supply Sources | 2020 Water Need (acre-feet/year) | 2070 Water Need (acre-feet/year) | Recommended Water Management Strategies |
|--|---|----------------------------------|----------------------------------|---|
| North Channel Water Authority | Gulf Coast Aquifer System; Livingston-Wallisville Lake/Reservoir System | 0 | 0 | Municipal conservation |
| North Forest MUD | Gulf Coast Aquifer System | 0 | 94 | Conjunctive use; Municipal conservation; Other surface water |
| North Fort Bend Water Authority* | Direct Reuse; Gulf Coast Aquifer System; Livingston-Wallisville Lake/Reservoir System | 0 | 54,202 | Indirect reuse; Municipal conservation; Other direct reuse; Other surface water |
| North Green MUD | Direct Reuse; Gulf Coast Aquifer System | 0 | 238 | Conjunctive use; Municipal conservation; Other surface water |
| North Harris County Regional Water Authority | Direct Reuse; Gulf Coast Aquifer System; Houston Lake/Reservoir | 3,663 | 85,100 | Indirect reuse; Municipal conservation; Other direct reuse; Other surface water |
| Northwest Harris County MUD 16 | Gulf Coast Aquifer System | 0 | 257 | Conjunctive use; Municipal conservation |
| Parkway MUD | Gulf Coast Aquifer System; Livingston-Wallisville Lake/Reservoir System | 0 | 0 | Municipal conservation |
| Pasadena | Gulf Coast Aquifer System; Livingston-Wallisville Lake/Reservoir System | 0 | 0 | Municipal conservation |
| Pearland* | Gulf Coast Aquifer System; Livingston-Wallisville Lake/Reservoir System | 0 | 0 | Municipal conservation; Other direct reuse; Other surface water |
| Pine Village PUD | Gulf Coast Aquifer System; Houston Lake/Reservoir | 0 | 0 | Municipal conservation; Other surface water |
| Pinewood Community | Gulf Coast Aquifer System | 0 | 56 | Conjunctive use; Municipal conservation |
| Quadvest* | Gulf Coast Aquifer System | 0 | 11,368 | Conjunctive use; Municipal conservation; Other surface water |
| Rolling Fork PUD | Gulf Coast Aquifer System; Livingston-Wallisville Lake/Reservoir System | 0 | 164 | Municipal conservation; Other surface water |
| Sagemeadow UD | Gulf Coast Aquifer System; Livingston-Wallisville Lake/Reservoir System | 0 | 0 | Municipal conservation |

| Water User Group | Current Water Supply Sources | 2020 Water Need (acre-feet/year) | 2070 Water Need (acre-feet/year) | Recommended Water Management Strategies |
|-------------------------------|---|----------------------------------|----------------------------------|---|
| Seabrook | Gulf Coast Aquifer System; Livingston-Wallisville Lake/Reservoir System | 0 | 16 | Municipal conservation |
| Sequoia Improvement District | Gulf Coast Aquifer System | 0 | 94 | Conjunctive use; Municipal conservation |
| Shoreacres | Gulf Coast Aquifer System; Livingston-Wallisville Lake/Reservoir System | 0 | 0 | Municipal conservation |
| South Houston | Direct Reuse; Gulf Coast Aquifer System; Livingston-Wallisville Lake/Reservoir System | 0 | 0 | Municipal conservation |
| Southern Water | Gulf Coast Aquifer System | 0 | 233 | Conjunctive use; Municipal conservation |
| Southside Place | Gulf Coast Aquifer System; Livingston-Wallisville Lake/Reservoir System | 0 | 0 | Municipal conservation |
| Southwest Harris County MUD I | Gulf Coast Aquifer System; Livingston-Wallisville Lake/Reservoir System | 0 | 0 | Municipal conservation |
| Spring Meadows MUD | Gulf Coast Aquifer System; Livingston-Wallisville Lake/Reservoir System | 0 | 0 | Municipal conservation |
| Spring Valley | Gulf Coast Aquifer System; Livingston-Wallisville Lake/Reservoir System | 0 | 0 | Municipal conservation |
| Steam-Electric Power, Harris | Gulf Coast Aquifer System; Houston Lake/Reservoir; Livingston-Wallisville Lake/Reservoir System | 3,581 | 3,581 | Other surface water |
| Suburban Utility | Gulf Coast Aquifer System | 0 | 152 | Conjunctive use; Municipal conservation |
| Sunbelt FWSD | Gulf Coast Aquifer System; Livingston-Wallisville Lake/Reservoir System | 0 | 0 | Municipal conservation; Other surface water |
| The Commons Water Supply | Gulf Coast Aquifer System | 0 | 244 | Conjunctive use; Municipal conservation |

| Water User Group | Current Water Supply Sources | 2020 Water Need (acre-feet/year) | 2070 Water Need (acre-feet/year) | Recommended Water Management Strategies |
|--|--|----------------------------------|----------------------------------|--|
| The Woodlands* | Conroe Lake/Reservoir; Gulf Coast Aquifer System; Indirect Reuse; San Jacinto Run-of-River | 0 | 10,251 | Conjunctive use; Municipal conservation; Other surface water |
| Tomball | Gulf Coast Aquifer System | 0 | 2,098 | Municipal conservation; Other surface water |
| Trail of the Lakes MUD | Direct Reuse; Gulf Coast Aquifer System | 0 | 540 | Conjunctive use; Municipal conservation |
| Waller* | Gulf Coast Aquifer System | 0 | 0 | Municipal conservation |
| Webster | Gulf Coast Aquifer System; Livingston-Wallisville Lake/Reservoir System | 0 | 0 | Municipal conservation; Other surface water |
| West Harris County MUD 6 | Gulf Coast Aquifer System | 0 | 224 | Conjunctive use; Municipal conservation |
| West Harris County Regional Water Authority* | Direct Reuse; Gulf Coast Aquifer System; Livingston-Wallisville Lake/Reservoir System | 0 | 39,318 | Conjunctive use; Indirect reuse; Municipal conservation; Other direct reuse; Other surface water |
| West University Place | Direct Reuse; Gulf Coast Aquifer System; Livingston-Wallisville Lake/Reservoir System | 0 | 0 | Municipal conservation |
| Woodcreek MUD | Gulf Coast Aquifer System | 0 | 188 | Conjunctive use; Municipal conservation; Other surface water |

* Water user group is split by more than one county. Table presents the water user group's total summary data for all related counties.

Table A2. Harris County projected needs of every water user group, as a share of total demand (percent)

| Water User Group | 2020 | 2030 | 2040 | 2050 | 2060 | 2070 |
|--|------|------|------|------|------|------|
| Baker Road MUD | - | 32 | 52 | 52 | 52 | 52 |
| Baybrook MUD I | - | - | - | - | - | - |
| Baytown* | - | - | - | - | - | - |
| Bellaire | - | - | - | - | - | - |
| Blue Bell Manor Utility | - | 30 | 52 | 53 | 54 | 55 |
| Bunker Hill Village | - | - | - | - | - | - |
| Central Harris County Regional Water Authority | - | 18 | 40 | 42 | 43 | 45 |
| Chimney Hill MUD | - | - | - | - | - | - |
| Clear Brook City MUD | - | - | - | - | - | - |
| Clear Lake City Water Authority | - | - | - | - | - | - |
| Country Terrace Water | - | - | - | 1 | 4 | 8 |

| Water User Group | 2020 | 2030 | 2040 | 2050 | 2060 | 2070 |
|--------------------------|------|------|------|------|------|------|
| County-Other, Harris | 5 | 35 | 52 | 52 | 57 | 59 |
| Crosby MUD | - | - | - | - | - | - |
| Deer Park | - | - | - | - | - | - |
| Douglas Utility | - | 28 | 47 | 47 | 47 | 47 |
| El Dorado UD | - | 30 | 50 | 50 | 50 | 50 |
| Forest Hills MUD | - | 25 | 47 | 46 | 46 | 46 |
| Fort Bend County WCID 2* | - | 32 | 37 | 39 | 42 | 43 |
| Friendswood* | - | - | - | - | - | - |
| Galena Park | - | - | - | - | - | - |
| Green Trails MUD | - | 30 | 50 | 50 | 50 | 50 |
| Greenwood UD | - | - | - | - | - | - |
| Harris County FWSD 1-A | - | - | - | - | - | - |
| Harris County FWSD 27 | - | - | - | - | - | 1 |
| Harris County FWSD 58 | - | 32 | 53 | 54 | 56 | 57 |
| Harris County MUD 106 | - | 31 | 52 | 52 | 53 | 53 |
| Harris County MUD 11 | - | 20 | 40 | 41 | 42 | 44 |
| Harris County MUD 119 | - | 21 | 41 | 41 | 42 | 43 |
| Harris County MUD 122 | 5 | 17 | 26 | 25 | 25 | 25 |
| Harris County MUD 132 | - | 30 | 49 | 49 | 49 | 50 |
| Harris County MUD 148 | - | - | - | - | - | - |
| Harris County MUD 151 | - | 30 | 50 | 50 | 50 | 50 |
| Harris County MUD 152 | - | 30 | 51 | 51 | 52 | 52 |
| Harris County MUD 153 | - | 30 | 49 | 49 | 49 | 49 |
| Harris County MUD 154 | - | 30 | 50 | 50 | 51 | 52 |
| Harris County MUD 158 | - | - | - | - | - | - |
| Harris County MUD 180 | - | 31 | 52 | 52 | 52 | 52 |
| Harris County MUD 189 | - | 30 | 51 | 52 | 53 | 54 |
| Harris County MUD 216 | - | 31 | 51 | 51 | 51 | 51 |
| Harris County MUD 221 | - | 32 | 53 | 54 | 54 | 55 |
| Harris County MUD 23 | - | - | - | - | - | - |
| Harris County MUD 278 | - | - | - | - | - | - |
| Harris County MUD 290 | - | 31 | 52 | 52 | 53 | 53 |
| Harris County MUD 321 | - | - | - | - | - | - |
| Harris County MUD 342 | - | - | - | - | - | - |
| Harris County MUD 344 | - | - | - | - | - | - |
| Harris County MUD 345 | - | 30 | 49 | 49 | 49 | 49 |
| Harris County MUD 36 | - | 32 | 52 | 51 | 51 | 51 |
| Harris County MUD 361 | - | - | - | - | - | - |
| Harris County MUD 372 | - | - | - | - | - | - |
| Harris County MUD 400 | - | 32 | 53 | 55 | 55 | 55 |
| Harris County MUD 412 | - | - | - | - | - | - |
| Harris County MUD 420 | - | - | - | - | - | - |
| Harris County MUD 46 | - | 30 | 49 | 49 | 49 | 49 |
| Harris County MUD 49 | - | - | - | - | - | - |
| Harris County MUD 5 | - | - | - | - | - | - |
| Harris County MUD 50 | - | - | - | - | - | - |
| Harris County MUD 55 | - | - | - | - | - | - |
| Harris County MUD 58 | - | 31 | 53 | 52 | 52 | 52 |
| Harris County MUD 6 | - | 20 | 39 | 38 | 38 | 38 |
| Harris County MUD 8 | - | - | - | - | - | - |

| Water User Group | 2020 | 2030 | 2040 | 2050 | 2060 | 2070 |
|--|------|------|------|------|------|------|
| Harris County MUD 96 | - | - | - | - | - | - |
| Harris County UD 14 | - | 32 | 54 | 55 | 56 | 57 |
| Harris County UD 15 | - | 32 | 54 | 55 | 56 | 57 |
| Harris County WCID 1 | - | - | - | - | - | - |
| Harris County WCID 133 | - | 29 | 50 | 51 | 53 | 55 |
| Harris County WCID 156 | - | - | - | - | - | - |
| Harris County WCID 50 | - | - | - | - | - | - |
| Harris County WCID 70 | - | 32 | 51 | 51 | 51 | 51 |
| Harris County WCID 74 | - | 29 | 47 | 47 | 47 | 47 |
| Harris County WCID 89 | - | - | - | - | - | - |
| Harris County WCID 96 | - | - | - | - | - | - |
| Harris County WCID-Fondren Road | - | - | - | - | - | - |
| Hilshire Village | - | - | - | - | - | - |
| HMW SUD* | - | 21 | 37 | 45 | 45 | 45 |
| Houston* | - | 14 | 26 | 30 | 33 | 37 |
| Humble | - | - | - | - | - | - |
| Irrigation, Harris | - | - | - | - | - | - |
| Jacinto City | - | - | - | - | - | - |
| Jersey Village | - | - | - | - | - | - |
| Katy* | - | 37 | 46 | 46 | 46 | 45 |
| Kings Manor MUD* | - | - | - | - | - | - |
| Kirkmont MUD | - | - | - | - | - | - |
| La Porte | - | - | - | - | - | - |
| Lake MUD | - | - | - | - | - | - |
| League City* | - | - | - | - | - | - |
| Livestock, Harris | 35 | 62 | 80 | 80 | 80 | 80 |
| Longhorn Town UD | - | 30 | 50 | 49 | 49 | 49 |
| Luce Bayou PUD | - | 32 | 53 | 53 | 53 | 53 |
| Manufacturing, Harris | 2 | 6 | 6 | 6 | 6 | 6 |
| Mason Creek UD | - | 29 | 49 | 49 | 48 | 48 |
| Memorial Villages Water Authority | 39 | 42 | 45 | 48 | 50 | 53 |
| Mining, Harris | 90 | 90 | 90 | 90 | 90 | 90 |
| Morgans Point | - | - | - | - | - | - |
| Mount Houston Road MUD | - | 35 | 58 | 60 | 61 | 62 |
| Nassau Bay | - | - | - | - | - | - |
| Newport MUD | - | - | - | - | - | - |
| North Belt UD | - | 30 | 50 | 50 | 51 | 52 |
| North Channel Water Authority | - | - | - | - | - | - |
| North Forest MUD | - | 30 | 49 | 49 | 49 | 49 |
| North Fort Bend Water Authority* | - | 37 | 41 | 43 | 44 | 44 |
| North Green MUD | - | 28 | 48 | 48 | 48 | 48 |
| North Harris County Regional Water Authority | 3 | 34 | 55 | 56 | 57 | 58 |
| Northwest Harris County MUD 16 | - | 31 | 51 | 51 | 51 | 51 |
| Parkway MUD | - | - | - | - | - | - |
| Pasadena | - | - | - | - | - | - |
| Pearland* | - | - | - | - | - | - |
| Pine Village PUD | - | - | - | - | - | - |
| Pinewood Community | - | 31 | 50 | 50 | 50 | 50 |
| Quadvest* | - | 23 | 39 | 50 | 59 | 65 |

| Water User Group | 2020 | 2030 | 2040 | 2050 | 2060 | 2070 |
|--|-----------|-----------|-----------|-----------|-----------|-----------|
| Rolling Fork PUD | - | 18 | 38 | 37 | 37 | 37 |
| Sagemeadow UD | - | - | - | - | - | - |
| Seabrook | - | - | - | - | - | 1 |
| Sequoia Improvement District | - | 31 | 53 | 53 | 53 | 53 |
| Shoreacres | - | - | - | - | - | - |
| South Houston | - | - | - | - | - | - |
| Southern Water | - | 31 | 51 | 50 | 50 | 50 |
| Southside Place | - | - | - | - | - | - |
| Southwest Harris County MUD 1 | - | - | - | - | - | - |
| Spring Meadows MUD | - | - | - | - | - | - |
| Spring Valley | - | - | - | - | - | - |
| Steam-Electric Power, Harris | 12 | 12 | 12 | 12 | 12 | 12 |
| Suburban Utility | - | 29 | 48 | 48 | 48 | 48 |
| Sunbelt FWSD | - | - | - | - | - | - |
| The Commons Water Supply | - | 31 | 52 | 53 | 53 | 54 |
| The Woodlands* | - | 5 | 10 | 15 | 21 | 27 |
| Tomball | - | 31 | 52 | 53 | 54 | 55 |
| Trail of the Lakes MUD | - | 30 | 50 | 50 | 50 | 50 |
| Waller* | - | - | - | - | - | - |
| Webster | - | - | - | - | - | - |
| West Harris County MUD 6 | - | 31 | 52 | 53 | 53 | 54 |
| West Harris County Regional Water Authority* | - | 21 | 43 | 45 | 45 | 46 |
| West University Place | - | - | - | - | - | - |
| Woodcreek MUD | - | 29 | 49 | 49 | 49 | 49 |

* Water user group is split by more than one county. Table presents the water user group's total data for all related counties.


 Color graded scale of needs as a share of demand from 0 (green) to 100 percent (red). **Bold indicates needs are 100 percent met by implementation of the plan.**

Table A3. Harris County unmet needs (acre-feet per year)

| Water User Group | 2020 | 2030 | 2040 | 2050 | 2060 | 2070 |
|-------------------|------|------|-------|-------|-------|-------|
| Livestock, Harris | 484 | 867 | 1,123 | 1,123 | 1,123 | 1,123 |

Attachment 2 – Public Water Systems Associated with Regional Water Authority Water User Groups

| Water User Group | Associated Public Water Systems(s) |
|---|--|
| North Fort Bend Water Authority* | CINCO MUD 3 (TX0790292) |
| North Fort Bend Water Authority* | CINCO MUD 6 (TX0790316) |
| North Fort Bend Water Authority* | CINCO MUD 9 (TX0790307) |
| North Fort Bend Water Authority* | CORNERSTONES MUD (TX1011692) |
| North Fort Bend Water Authority* | FORT BEND COUNTY MUD 30 (TX0790146) |
| North Fort Bend Water Authority* | HARRIS FORT BEND COUNTIES MUD 1 (TX0790216) |
| North Fort Bend Water Authority* | KINGSBRIDGE MUD (TX0790158) |
| North Fort Bend Water Authority* | NORTH MISSION GLEN MUD (TX0790174) |
| North Harris County Regional Water Authority* | 2920 WEST SUBDIVISION (TX1012276) ^R |
| North Harris County Regional Water Authority* | ALBURY MANOR UTILITY COMPANY (TX1012052) |
| North Harris County Regional Water Authority* | ALICE ACRES MOBILE HOME SUBDIVISION (TX1011236) |
| North Harris County Regional Water Authority* | ALTON THEISS SUBDIVISION (TX1012806)** |
| North Harris County Regional Water Authority* | AMBERWOOD SUBDIVISION (TX1011920) |
| North Harris County Regional Water Authority* | ATASCOCITA ACRES SUBDIVISION (TX1011687)** |
| North Harris County Regional Water Authority* | AZALEA ESTATES MOBILE HOME COMMUN (TX1011253) |
| North Harris County Regional Water Authority* | BAMMEL FOREST UTILITY (TX1010096) |
| North Harris County Regional Water Authority* | BAMMEL OAKS ESTATES 1 (TX1010809)** |
| North Harris County Regional Water Authority* | BAMMEL OAKS ESTATES 2 (TX1010810)** |
| North Harris County Regional Water Authority* | BAMMEL UTILITY DISTRICT (TX1010365) |
| North Harris County Regional Water Authority* | BAUER RANCH SUBDIVISION (TX1013526) |
| North Harris County Regional Water Authority* | BAYER WATER SYSTEM (TX1010212) |
| North Harris County Regional Water Authority* | BERRY HILL ESTATES (TX1011860)** |
| North Harris County Regional Water Authority* | BILMA PUD (TX1011872) |
| North Harris County Regional Water Authority* | BINFORD PLACE SUBDIVISION (TX1011551)** |
| North Harris County Regional Water Authority* | BOUDREAUX GARDENS (TX1011084)** |
| North Harris County Regional Water Authority* | BOYS & GIRLS COUNTRY (TX1011120) |
| North Harris County Regional Water Authority* | BRANDYWINE OAKS (TX1010887) |
| North Harris County Regional Water Authority* | BRANDYWINE PINES (TX1011219) |
| North Harris County Regional Water Authority* | BRIDGESTONE MUD (TX1011550) |
| North Harris County Regional Water Authority* | CANDLELIGHT HILLS SUBDIVISION (TX1010532)** |
| North Harris County Regional Water Authority* | CEDAR CREEK FOREST MOBILE HOME COMMUNITY (TX1013200) |
| North Harris County Regional Water Authority* | CEDAR OAKS MOBILE HOME COMMUNITY (TX1011556) |
| North Harris County Regional Water Authority* | CHAMPION LAKES ESTATES WATER PLANT (TX1013146)** |
| North Harris County Regional Water Authority* | CHAMPIONS MUD (TX1010233) |
| North Harris County Regional Water Authority* | CHARTERWOOD MUD (TX1010632) |
| North Harris County Regional Water Authority* | CNP UTILITY DISTRICT (TX1010429) |
| North Harris County Regional Water Authority* | CORNERSTONE MOBILE HOME COMMUNITY (TX1013193) |

| Water User Group | Associated Public Water Systems(s) |
|---|--|
| North Harris County Regional Water Authority* | COTTAGE GARDENS (TX1013271) |
| North Harris County Regional Water Authority* | COUNTRY CLUB GREENS (TX1013189)** |
| North Harris County Regional Water Authority* | COUNTRY ROAD PARK (TX1010674) |
| North Harris County Regional Water Authority* | CREEKSIDE ESTATES SOUTH (TX1011647)** |
| North Harris County Regional Water Authority* | CRICKETT HILL ESTATES (TX1010947)** |
| North Harris County Regional Water Authority* | CY CHAMP PUD (TX1011522) |
| North Harris County Regional Water Authority* | CYPRESS BEND SUBDIVISION (TX1010119) |
| North Harris County Regional Water Authority* | CYPRESS BROOK ESTATES (TX1010354)** |
| North Harris County Regional Water Authority* | CYPRESS CREEK RANCH (TX1013296)** |
| North Harris County Regional Water Authority* | CYPRESS CREEK UTILITY DISTRICT (TX1010430) |
| North Harris County Regional Water Authority* | CYPRESS FIELDS SUBDIVISION (TX1011651)** |
| North Harris County Regional Water Authority* | CYPRESS FOREST PUD (TX1010919) |
| North Harris County Regional Water Authority* | CYPRESS FOREST WATER SYSTEM (TX1010120) |
| North Harris County Regional Water Authority* | CYPRESS GARDENS MOBILE HOME SUBDIVISION (TX1012048) |
| North Harris County Regional Water Authority* | CYPRESS HILL MUD I (TX1012378) |
| North Harris County Regional Water Authority* | CYPRESS HILL SUBDIVISION (TX1011792) |
| North Harris County Regional Water Authority* | CYPRESS KLEIN UTILITY DISTRICT WIMBLETON (TX1010431) |
| North Harris County Regional Water Authority* | CYPRESS PLACE (TX1010254)** |
| North Harris County Regional Water Authority* | CYPRESS VILLAGE TRAILER & RV PARK (TX1010603) |
| North Harris County Regional Water Authority* | CYPRESSWOOD MHP (TX1011112) |
| North Harris County Regional Water Authority* | CYPRESSWOOD UTILITY DISTRICT (TX1010432) |
| North Harris County Regional Water Authority* | DORSETT PLACE (TX1010122)** |
| North Harris County Regional Water Authority* | DOWDELL PUD (TX1010592) |
| North Harris County Regional Water Authority* | ED LOU MOBILE HOME PARK (TX1011977) |
| North Harris County Regional Water Authority* | EMERALD FOREST UTILITY DISTRICT (TX1010541) |
| North Harris County Regional Water Authority* | ENCANTO REAL UTILITY DISTRICT (TX1010687) |
| North Harris County Regional Water Authority* | ENCHANTED VALLEY ESTATES WSC (TX1010978) |
| North Harris County Regional Water Authority* | ESTATES OF WILLOW CREEK (TX1013262)** |
| North Harris County Regional Water Authority* | FAIRWAY MOBILE HOME VILLAGE (TX1010795) |
| North Harris County Regional Water Authority* | FAULKLEY GULLY MUD (TX1011602) |
| North Harris County Regional Water Authority* | FIVE OAKS MOBILE HOME SUBDIVISION (TX1011832) |
| North Harris County Regional Water Authority* | FOUNTAINHEAD MUD (TX1010435) |
| North Harris County Regional Water Authority* | GRANT ROAD ESTATES MOBILE HOME SUB (TX1011996) |
| North Harris County Regional Water Authority* | GRANT ROAD PUD (TX1011991) |
| North Harris County Regional Water Authority* | GRANTWOOD SUBDIVISION (TX1010130) |
| North Harris County Regional Water Authority* | GREENGATE ACRES SUBDIVISION (TX1010132) |
| North Harris County Regional Water Authority* | GREENS ROAD MOBILE HOME COMMUNITY (TX1010349)** |
| North Harris County Regional Water Authority* | H O E WSC (TX1011101) |
| North Harris County Regional Water Authority* | HAMILTON ESTATES WATER SYSTEM (TX1012916)** |
| North Harris County Regional Water Authority* | HARRIS COUNTY FWSD 61 (TX1010237) |

| Water User Group | Associated Public Water Systems(s) |
|---|--|
| North Harris County Regional Water Authority* | HARRIS COUNTY IMPROVEMENT DISTRICT 18 (TX1013479) |
| North Harris County Regional Water Authority* | HARRIS COUNTY MUD 1 (TX1010539) |
| North Harris County Regional Water Authority* | HARRIS COUNTY MUD 104 (TX1011534) |
| North Harris County Regional Water Authority* | HARRIS COUNTY MUD 109 (TX1010620) |
| North Harris County Regional Water Authority* | HARRIS COUNTY MUD 118 (TX1010897) |
| North Harris County Regional Water Authority* | HARRIS COUNTY MUD 16 (TX1011705) |
| North Harris County Regional Water Authority* | HARRIS COUNTY MUD 168 (TX1011783) |
| North Harris County Regional Water Authority* | HARRIS COUNTY MUD 18 HEATHERWOOD HUNTERS (TX1010512) |
| North Harris County Regional Water Authority* | HARRIS COUNTY MUD 191 (TX1012362) |
| North Harris County Regional Water Authority* | HARRIS COUNTY MUD 202 (TX1012356) |
| North Harris County Regional Water Authority* | HARRIS COUNTY MUD 211 (TX1012145) |
| North Harris County Regional Water Authority* | HARRIS COUNTY MUD 220 (TX1013321) |
| North Harris County Regional Water Authority* | HARRIS COUNTY MUD 222 (TX1013054) |
| North Harris County Regional Water Authority* | HARRIS COUNTY MUD 230 (TX1012740) |
| North Harris County Regional Water Authority* | HARRIS COUNTY MUD 233 (TX1012498) |
| North Harris County Regional Water Authority* | HARRIS COUNTY MUD 24 (TX1010572) |
| North Harris County Regional Water Authority* | HARRIS COUNTY MUD 248 (TX1013306) |
| North Harris County Regional Water Authority* | HARRIS COUNTY MUD 249 (TX1013135) |
| North Harris County Regional Water Authority* | HARRIS COUNTY MUD 25 BROOK HOLLOW WEST S (TX1010422) |
| North Harris County Regional Water Authority* | HARRIS COUNTY MUD 26 (TX1010715) |
| North Harris County Regional Water Authority* | HARRIS COUNTY MUD 280 (TX1013063) |
| North Harris County Regional Water Authority* | HARRIS COUNTY MUD 281 (TX1013178) |
| North Harris County Regional Water Authority* | HARRIS COUNTY MUD 282 (TX1013375) |
| North Harris County Regional Water Authority* | HARRIS COUNTY MUD 286 (TX1012532) |
| North Harris County Regional Water Authority* | HARRIS COUNTY MUD 316 (TX1012804) |
| North Harris County Regional Water Authority* | HARRIS COUNTY MUD 319 (TX1013563) |
| North Harris County Regional Water Authority* | HARRIS COUNTY MUD 322 FAIRFIELD VILLAGE (TX1012542) |
| North Harris County Regional Water Authority* | HARRIS COUNTY MUD 354 (TX1012965) |
| North Harris County Regional Water Authority* | HARRIS COUNTY MUD 360 (TX1012897) |
| North Harris County Regional Water Authority* | HARRIS COUNTY MUD 364 (TX1013132) |
| North Harris County Regional Water Authority* | HARRIS COUNTY MUD 365 (TX1013009) |
| North Harris County Regional Water Authority* | HARRIS COUNTY MUD 367 (TX1013040) |
| North Harris County Regional Water Authority* | HARRIS COUNTY MUD 368 (TX1011908) |
| North Harris County Regional Water Authority* | HARRIS COUNTY MUD 383 (TX1013213) |
| North Harris County Regional Water Authority* | HARRIS COUNTY MUD 387 (TX1013360) |
| North Harris County Regional Water Authority* | HARRIS COUNTY MUD 389 (TX1013265) |
| North Harris County Regional Water Authority* | HARRIS COUNTY MUD 391 (TX1013253) |
| North Harris County Regional Water Authority* | HARRIS COUNTY MUD 396 (TX1013338) |
| North Harris County Regional Water Authority* | HARRIS COUNTY MUD 397 (TX1013295) |
| North Harris County Regional Water Authority* | HARRIS COUNTY MUD 401 (TX1013289) |
| North Harris County Regional Water Authority* | HARRIS COUNTY MUD 43 (TX1010565) |

| Water User Group | Associated Public Water Systems(s) |
|---|--|
| North Harris County Regional Water Authority* | HARRIS COUNTY MUD 44 (TX1010718) |
| North Harris County Regional Water Authority* | HARRIS COUNTY MUD 468 (TX1013369) |
| North Harris County Regional Water Authority* | HARRIS COUNTY MUD 48 (TX1010896) |
| North Harris County Regional Water Authority* | HARRIS COUNTY MUD 480 (TX1013400) |
| North Harris County Regional Water Authority* | HARRIS COUNTY MUD 530 (TX1013530) |
| North Harris County Regional Water Authority* | HARRIS COUNTY MUD 542 (TX1013573) ^R |
| North Harris County Regional Water Authority* | HARRIS COUNTY MUD 69 (TX1010600) |
| North Harris County Regional Water Authority* | HARRIS COUNTY MUD 82 (TX1010630) |
| North Harris County Regional Water Authority* | HARRIS COUNTY MUD 86 (TX1012953) |
| North Harris County Regional Water Authority* | HARRIS COUNTY WCID 109 (TX1010359) |
| North Harris County Regional Water Authority* | HARRIS COUNTY WCID 110 (TX1010482) |
| North Harris County Regional Water Authority* | HARRIS COUNTY WCID 113 ENCHANTED VILLAGE (TX1010274) |
| North Harris County Regional Water Authority* | HARRIS COUNTY WCID 114 (TX1010317) |
| North Harris County Regional Water Authority* | HARRIS COUNTY WCID 116 (TX1010507) |
| North Harris County Regional Water Authority* | HARRIS COUNTY WCID 119 (TX1010509) |
| North Harris County Regional Water Authority* | HARRIS COUNTY WCID 132 (TX1010413) |
| North Harris County Regional Water Authority* | HARRIS COUNTY WCID 136 (TX1010355) |
| North Harris County Regional Water Authority* | HARRIS COUNTY WCID 91 (TX1010063) |
| North Harris County Regional Water Authority* | HARRIS COUNTY WCID 92 (TX1010124) |
| North Harris County Regional Water Authority* | HARRIS COUNTY WCID 99 (TX1010684) |
| North Harris County Regional Water Authority* | HARRIS MONTGOMERY COUNTIES MUD 386 (TX1013305) |
| North Harris County Regional Water Authority* | HEATHERLOCH MUD (TX1010548) |
| North Harris County Regional Water Authority* | HERON LAKES ESTATES (TX1013089)** |
| North Harris County Regional Water Authority* | HOMESTEAD OAKS MOBILE HOME COMM (TX1011734) |
| North Harris County Regional Water Authority* | HUNTERS GLEN MUD (TX1010615) |
| North Harris County Regional Water Authority* | HYDIES CROSSING (TX1013180) |
| North Harris County Regional Water Authority* | INVERNESS FOREST IMPROVEMENT DISTRICT (TX1010172) |
| North Harris County Regional Water Authority* | KITZWOOD SUBDIVISION (TX1011536)** |
| North Harris County Regional Water Authority* | KLEIN PUD (TX1011143) |
| North Harris County Regional Water Authority* | KLEINWOOD MUD (TX1010440) |
| North Harris County Regional Water Authority* | LAKE FOREST UTILITY DISTRICT (TX1010494) |
| North Harris County Regional Water Authority* | LAKES OF FAIRHAVEN (TX1013288) |
| North Harris County Regional Water Authority* | LAKES OF ROSEHILL WATER SYSTEM (TX1013050)** |
| North Harris County Regional Water Authority* | LINCOLN SQUARE SUBDIVISION PWS (TX1013111) |
| North Harris County Regional Water Authority* | LOUETTA NORTH PUD (TX1011870) |
| North Harris County Regional Water Authority* | LOUETTA ROAD UTILITY DISTRICT (TX1010536) |
| North Harris County Regional Water Authority* | MALCOMSON ROAD UTILITY DISTRICT (TX1010495) |
| North Harris County Regional Water Authority* | MAPLE LEAF MOBILE HOME SUBDIVISION (TX1011493) |
| North Harris County Regional Water Authority* | MARKS GLEN SUBDIVISION (TX1011510)** |
| North Harris County Regional Water Authority* | MEADOWHILL REGIONAL MUD (TX1010387) |

| Water User Group | Associated Public Water Systems(s) |
|---|--|
| North Harris County Regional Water Authority* | MEMORIAL HILLS UTILITY DISTRICT (TX1010279) |
| North Harris County Regional Water Authority* | MILLS ROAD MUD (TX1011107) |
| North Harris County Regional Water Authority* | MOBILE HOME ESTATES (TX1010288)** |
| North Harris County Regional Water Authority* | NORTH PARK PUD (TX1010745) |
| North Harris County Regional Water Authority* | NORTH WOODS ESTATES (TX1010915)** |
| North Harris County Regional Water Authority* | NORTHAMPTON MUD (TX1010337) |
| North Harris County Regional Water Authority* | NORTHGATE CROSSING MUD 1 (TX1013077) |
| North Harris County Regional Water Authority* | NORTHGATE CROSSING MUD 2 (TX1013078) |
| North Harris County Regional Water Authority* | NORTHWEST FREEWAY MUD (TX1011256) |
| North Harris County Regional Water Authority* | NORTHWEST HARRIS COUNTY MUD 10 (TX1011649) |
| North Harris County Regional Water Authority* | NORTHWEST HARRIS COUNTY MUD 15 (TX1011600) |
| North Harris County Regional Water Authority* | NORTHWEST HARRIS COUNTY MUD 19 (TX1011927) |
| North Harris County Regional Water Authority* | NORTHWEST HARRIS COUNTY MUD 20 (TX1011998) |
| North Harris County Regional Water Authority* | NORTHWEST HARRIS COUNTY MUD 21 (TX1011744) |
| North Harris County Regional Water Authority* | NORTHWEST HARRIS COUNTY MUD 22 (TX1011745) |
| North Harris County Regional Water Authority* | NORTHWEST HARRIS COUNTY MUD 23 (TX1011746) |
| North Harris County Regional Water Authority* | NORTHWEST HARRIS COUNTY MUD 24 (TX1012071) |
| North Harris County Regional Water Authority* | NORTHWEST HARRIS COUNTY MUD 28 (TX1013258) |
| North Harris County Regional Water Authority* | NORTHWEST HARRIS COUNTY MUD 29 (TX1012293) |
| North Harris County Regional Water Authority* | NORTHWEST HARRIS COUNTY MUD 30 (TX1012951) |
| North Harris County Regional Water Authority* | NORTHWEST HARRIS COUNTY MUD 32 (TX1013034) |
| North Harris County Regional Water Authority* | NORTHWEST HARRIS COUNTY MUD 36 (TX1012848) |
| North Harris County Regional Water Authority* | NORTHWEST HARRIS COUNTY MUD 5 (TX1010884) |
| North Harris County Regional Water Authority* | NORTHWEST HARRIS COUNTY MUD 6 (TX1011008) |
| North Harris County Regional Water Authority* | NORTHWEST HARRIS COUNTY MUD 9 (TX1011599) |
| North Harris County Regional Water Authority* | NORTHWEST PARK MUD (TX1010593) |
| North Harris County Regional Water Authority* | NORTHWEST PINES MOBILE HOME COMMUNITY (TX1011032) |
| North Harris County Regional Water Authority* | OAK HILL ESTATES WATER SYSTEM (TX1013045) |
| North Harris County Regional Water Authority* | OAKLAND VILLAGE MOBILE HOME COMMUNITY (TX1011049) |
| North Harris County Regional Water Authority* | OAKMONT PUD (TX1012981) |
| North Harris County Regional Water Authority* | OAKS OF ROSEHILL (TX1013066) |

| Water User Group | Associated Public Water Systems(s) |
|---|---|
| North Harris County Regional Water Authority* | OAKWOOD VILLAGE MOBILE HOME SUBDIVISION (TX1011803)** |
| North Harris County Regional Water Authority* | PARK FOREST WATER SYSTEM (TX1013041)** |
| North Harris County Regional Water Authority* | PINE OAK FOREST WATER (TX1010751)** |
| North Harris County Regional Water Authority* | PITCAIRN WSC (TX1010078) |
| North Harris County Regional Water Authority* | PONDEROSA FOREST UTILITY DISTRICT (TX1010384) |
| North Harris County Regional Water Authority* | POSTWOOD MUD (TX1010631) |
| North Harris County Regional Water Authority* | POWDER MILL ESTATES (TX1012986) |
| North Harris County Regional Water Authority* | PRESTONWOOD FOREST UTILITY DISTRICT (TX1010467) |
| North Harris County Regional Water Authority* | PROVENCE WATER SYSTEM (TX1013036) |
| North Harris County Regional Water Authority* | RAMBLEWOOD UTILITY & WSC (TX1011528) |
| North Harris County Regional Water Authority* | REID ROAD MUD 1 (TX1010872) |
| North Harris County Regional Water Authority* | REID ROAD MUD 2 (TX1011928) |
| North Harris County Regional Water Authority* | RICHEY ROAD MUD (TX1011929) |
| North Harris County Regional Water Authority* | RIVERTON RANCH (TX1013366) |
| North Harris County Regional Water Authority* | ROLLING OAKS (TX1011861)** |
| North Harris County Regional Water Authority* | SHASLA PUD (TX1010388) |
| North Harris County Regional Water Authority* | SHAW ACRES (TX1013468) |
| North Harris County Regional Water Authority* | SPRING CREEK FOREST (TX1010334)** |
| North Harris County Regional Water Authority* | SPRING CREEK FOREST PUD (TX1010390) |
| North Harris County Regional Water Authority* | SPRING CREEK VALLEY ESTATES (TX1010213) |
| North Harris County Regional Water Authority* | SPRING WEST MUD (TX1013017) |
| North Harris County Regional Water Authority* | SPRINGMONT SUBDIVISION (TX1010255) |
| North Harris County Regional Water Authority* | STABLE GATES (TX1013103)** |
| North Harris County Regional Water Authority* | SUGARBERRY PLACE (TX1013084) |
| North Harris County Regional Water Authority* | SUNSET MOBILE HOME PARK 2 (TX1011972) |
| North Harris County Regional Water Authority* | TALL PINES UTILITY (TX1010220) |
| North Harris County Regional Water Authority* | TATTOR ROAD MUD (TX1010625) |
| North Harris County Regional Water Authority* | TELGE MANOR MHP (TX1011939)** |
| North Harris County Regional Water Authority* | TERRANOVA WEST MUD (TX1011226) |
| North Harris County Regional Water Authority* | TIMBER CREEK ESTATES (TX1013239) |
| North Harris County Regional Water Authority* | TIMBER LANE UTILITY DISTRICT (TX1010278) |
| North Harris County Regional Water Authority* | TIMBERCREST VILLAGE (TX1011973) |
| North Harris County Regional Water Authority* | TIMBERLAKE IMPROVEMENT DISTRICT (TX1010447) |
| North Harris County Regional Water Authority* | TOWER OAK BEND WSC (TX1011981) |
| North Harris County Regional Water Authority* | TRINITY AT WINDFERN MOBILE HOME PARK (TX1010566)** |
| North Harris County Regional Water Authority* | TRINITY SPRING OAKS MOBILE HOME PARK (TX1012090)** |
| North Harris County Regional Water Authority* | VILLAS OF WILLOWBROOK (TX1013599) |
| North Harris County Regional Water Authority* | WATERSTONE ESTATES (TX1013389) |
| North Harris County Regional Water Authority* | WAYNEWOOD PLACE CIVIC ASSOCIATION (TX1011186) |
| North Harris County Regional Water Authority* | WEST HARRIS COUNTY MUD 1 (TX1010925) |

| Water User Group | Associated Public Water Systems(s) |
|---|---|
| North Harris County Regional Water Authority* | WEST HARRIS COUNTY MUD 10 (TX1012068) |
| North Harris County Regional Water Authority* | WEST HARRIS COUNTY MUD 11 (TX1012858) |
| North Harris County Regional Water Authority* | WEST HARRIS COUNTY MUD 9 (TX1011798) |
| North Harris County Regional Water Authority* | WESTADOR MUD (TX1010277) |
| North Harris County Regional Water Authority* | WESTERN TRAILS SUBDIVISION (TX1010230) |
| North Harris County Regional Water Authority* | WESTGATE SUBDIVISION (TX1010622)** |
| North Harris County Regional Water Authority* | WHISPER MEADOWS (TX1011708) |
| North Harris County Regional Water Authority* | WHITE OAK BEND MUD (TX1011238) |
| North Harris County Regional Water Authority* | WHITE OAK MANOR MOBILE HOME PARK (TX1010322) |
| North Harris County Regional Water Authority* | WILLOW OAKS MOBILE HOME SUBDIVISION (TX1011812) |
| North Harris County Regional Water Authority* | WINTERHAVEN SUBDIVISION (TX1012015) |
| North Harris County Regional Water Authority* | ZAM ZAM WATER SUPPLY (TX1011747)** |
| West Harris County Regional Water Authority* | ADDICKS UTILITY DISTRICT (TX1011019) |
| West Harris County Regional Water Authority* | BARKER CYPRESS MUD (TX1011613) |
| West Harris County Regional Water Authority* | BEECHNUT MUD (TX1012082) |
| West Harris County Regional Water Authority* | BISSONNET MUD (TX1010883) |
| West Harris County Regional Water Authority* | CASTLEWOOD MUD (TX1011833) |
| West Harris County Regional Water Authority* | CHELFORD CITY MUD (TX1010782) |
| West Harris County Regional Water Authority* | CHELFORD ONE MUD (TX1010767) |
| West Harris County Regional Water Authority* | CIMARRON MUD (TX1011410) |
| West Harris County Regional Water Authority* | CLAY ROAD MUD (TX1011681) |
| West Harris County Regional Water Authority* | FRY ROAD MUD (TX1011679) |
| West Harris County Regional Water Authority* | GREENLAND SQUARE SUBDIVISION WS (TX1013055) |
| West Harris County Regional Water Authority* | HARRIS COUNTY LEADERSHIP ACADEMY (TX1013205) ^{R**} |
| West Harris County Regional Water Authority* | HARRIS COUNTY MUD 102 (TX1010503) |
| West Harris County Regional Water Authority* | HARRIS COUNTY MUD 105 (TX1011227) |
| West Harris County Regional Water Authority* | HARRIS COUNTY MUD 120 (TX1010774) |
| West Harris County Regional Water Authority* | HARRIS COUNTY MUD 127 (TX1012229) |
| West Harris County Regional Water Authority* | HARRIS COUNTY MUD 130 (TX1012097) |
| West Harris County Regional Water Authority* | HARRIS COUNTY MUD 136 (TX1010599) |
| West Harris County Regional Water Authority* | HARRIS COUNTY MUD 144 (TX1010923) |
| West Harris County Regional Water Authority* | HARRIS COUNTY MUD 147 (TX1011243) |
| West Harris County Regional Water Authority* | HARRIS COUNTY MUD 149 (TX1011296) |
| West Harris County Regional Water Authority* | HARRIS COUNTY MUD 155 (TX1012351) |
| West Harris County Regional Water Authority* | HARRIS COUNTY MUD 156 (TX1013327) |
| West Harris County Regional Water Authority* | HARRIS COUNTY MUD 157 (TX1011430) |
| West Harris County Regional Water Authority* | HARRIS COUNTY MUD 158 (TX1012297) |
| West Harris County Regional Water Authority* | HARRIS COUNTY MUD 162 (TX1011612) |
| West Harris County Regional Water Authority* | HARRIS COUNTY MUD 163 (TX1012213) |
| West Harris County Regional Water Authority* | HARRIS COUNTY MUD 165 (TX1012187) |
| West Harris County Regional Water Authority* | HARRIS COUNTY MUD 166 (TX1013181) |

| Water User Group | Associated Public Water Systems(s) |
|--|--|
| West Harris County Regional Water Authority* | HARRIS COUNTY MUD 167 (TX1012842) |
| West Harris County Regional Water Authority* | HARRIS COUNTY MUD 172 (TX1012970) |
| West Harris County Regional Water Authority* | HARRIS COUNTY MUD 173 (TX1012971) |
| West Harris County Regional Water Authority* | HARRIS COUNTY MUD 179 (TX1011848) |
| West Harris County Regional Water Authority* | HARRIS COUNTY MUD 183 (TX1011824) |
| West Harris County Regional Water Authority* | HARRIS COUNTY MUD 185 (TX1011914) |
| West Harris County Regional Water Authority* | HARRIS COUNTY MUD 186 (TX1012214) |
| West Harris County Regional Water Authority* | HARRIS COUNTY MUD 188 (TX1011982) |
| West Harris County Regional Water Authority* | HARRIS COUNTY MUD 196 (TX1013002) |
| West Harris County Regional Water Authority* | HARRIS COUNTY MUD 208 (TX1012419) |
| West Harris County Regional Water Authority* | HARRIS COUNTY MUD 238 (TX1012361) |
| West Harris County Regional Water Authority* | HARRIS COUNTY MUD 239 (TX1012392) |
| West Harris County Regional Water Authority* | HARRIS COUNTY MUD 250 (TX1012350) |
| West Harris County Regional Water Authority* | HARRIS COUNTY MUD 255 (TX1012766) |
| West Harris County Regional Water Authority* | HARRIS COUNTY MUD 257 (TX1012985) |
| West Harris County Regional Water Authority* | HARRIS COUNTY MUD 264 (TX1012330) |
| West Harris County Regional Water Authority* | HARRIS COUNTY MUD 276 (TX1012942) |
| West Harris County Regional Water Authority* | HARRIS COUNTY MUD 284 (TX1013114) |
| West Harris County Regional Water Authority* | HARRIS COUNTY MUD 287 (TX1013385) |
| West Harris County Regional Water Authority* | HARRIS COUNTY MUD 341 (TX1012917) |
| West Harris County Regional Water Authority* | HARRIS COUNTY MUD 370 (TX1013113) |
| West Harris County Regional Water Authority* | HARRIS COUNTY MUD 371 (TX1013107) |
| West Harris County Regional Water Authority* | HARRIS COUNTY MUD 374 CYPRESS CREEK LAKE (TX1013450) |
| West Harris County Regional Water Authority* | HARRIS COUNTY MUD 405 (TX1013362) ^R |
| West Harris County Regional Water Authority* | HARRIS COUNTY MUD 419 (TX1013335) |
| West Harris County Regional Water Authority* | HARRIS COUNTY MUD 432 (TX1013378) |
| West Harris County Regional Water Authority* | HARRIS COUNTY MUD 433 (TX1013350) |
| West Harris County Regional Water Authority* | HARRIS COUNTY MUD 434 (TX1013373) |
| West Harris County Regional Water Authority* | HARRIS COUNTY MUD 449 (TX1013372) |
| West Harris County Regional Water Authority* | HARRIS COUNTY MUD 457 (TX1013576) |
| West Harris County Regional Water Authority* | HARRIS COUNTY MUD 489 (TX1013628) |
| West Harris County Regional Water Authority* | HARRIS COUNTY MUD 495 (TX1013532) |
| West Harris County Regional Water Authority* | HARRIS COUNTY MUD 500 (TX1013390) |
| West Harris County Regional Water Authority* | HARRIS COUNTY MUD 501 (TX1013403) |
| West Harris County Regional Water Authority* | HARRIS COUNTY MUD 502 (TX1013494) |
| West Harris County Regional Water Authority* | HARRIS COUNTY MUD 536 (TX1013515) |
| West Harris County Regional Water Authority* | HARRIS COUNTY MUD 538 (TX1013640) |
| West Harris County Regional Water Authority* | HARRIS COUNTY MUD 61 (TX1010721) |
| West Harris County Regional Water Authority* | HARRIS COUNTY MUD 62 (TX1012285) |
| West Harris County Regional Water Authority* | HARRIS COUNTY MUD 64 (TX1011513) |
| West Harris County Regional Water Authority* | HARRIS COUNTY MUD 65 (TX1011678) |
| West Harris County Regional Water Authority* | HARRIS COUNTY MUD 70 (TX1011690) |
| West Harris County Regional Water Authority* | HARRIS COUNTY MUD 71 (TX1011823) |
| West Harris County Regional Water Authority* | HARRIS COUNTY MUD 81 (TX1010581) |

| Water User Group | Associated Public Water Systems(s) |
|--|--|
| West Harris County Regional Water Authority* | HARRIS COUNTY UTILITY DISTRICT 6 (TX1010501) |
| West Harris County Regional Water Authority* | HARRIS-FORT BEND COUNTIES MUD 3 (TX1013365) |
| West Harris County Regional Water Authority* | HORSEPEN BAYOU MUD (TX1011785) |
| West Harris County Regional Water Authority* | HUNTER PLACE (TX1013191) |
| West Harris County Regional Water Authority* | INTERSTATE MUD (TX1012264) |
| West Harris County Regional Water Authority* | JACKRABBIT ROAD PUD (TX1010538) |
| West Harris County Regional Water Authority* | KINGSLAND ESTATES WSC (TX1011567) |
| West Harris County Regional Water Authority* | LANGHAM CREEK UTILITY DISTRICT (TX1011249) |
| West Harris County Regional Water Authority* | MAYDE CREEK MUD (TX1011689) |
| West Harris County Regional Water Authority* | MEMORIAL MUD (TX1011242) |
| West Harris County Regional Water Authority* | MISSION BEND MUD 1 (TX1011718) |
| West Harris County Regional Water Authority* | MISSION BEND MUD 2 (TX1011826) |
| West Harris County Regional Water Authority* | MORTON ROAD MUD (TX1011685) |
| West Harris County Regional Water Authority* | NORTHWEST HARRIS COUNTY MUD 12 (TX1011901) |
| West Harris County Regional Water Authority* | NOTTINGHAM COUNTRY MUD (TX1012315) |
| West Harris County Regional Water Authority* | PEEK ROAD MOBILE HOME PARK (TX1012861)** |
| West Harris County Regional Water Authority* | PEEK ROAD UTILITIES (TX1011955)** |
| West Harris County Regional Water Authority* | R&K WEIMAN MHP (TX1012019) |
| West Harris County Regional Water Authority* | REMINGTON MUD 1 (TX1013074) |
| West Harris County Regional Water Authority* | RENN ROAD MUD (TX1011834) |
| West Harris County Regional Water Authority* | RICEWOOD MUD (TX1012227) |
| West Harris County Regional Water Authority* | ROCKY CREEK ESTATES (TX1013393) |
| West Harris County Regional Water Authority* | ROLLING CREEK UTILITY DISTRICT (TX1012877) |
| West Harris County Regional Water Authority* | SPENCER ROAD PUD (TX1010654) |
| West Harris County Regional Water Authority* | WEST HARRIS COUNTY MUD 14 (TX1012002) |
| West Harris County Regional Water Authority* | WEST HARRIS COUNTY MUD 15 (TX1012001) |
| West Harris County Regional Water Authority* | WEST HARRIS COUNTY MUD 17 (TX1012238) |
| West Harris County Regional Water Authority* | WEST HARRIS COUNTY MUD 2 CHASE (TX1011029) |
| West Harris County Regional Water Authority* | WEST HARRIS COUNTY MUD 4 (TX1011825) |
| West Harris County Regional Water Authority* | WEST HARRIS COUNTY MUD 5 (TX1013356) |
| West Harris County Regional Water Authority* | WEST HARRIS COUNTY MUD 7 (TX1012228) |
| West Harris County Regional Water Authority* | WEST HOUSTON MOBILE HOME COMMUNITY (TX1010583)** |
| West Harris County Regional Water Authority* | WEST MEMORIAL MUD (TX1010540) |
| West Harris County Regional Water Authority* | WEST PARK MUD (TX1011930) |
| West Harris County Regional Water Authority* | WESTERN PINES MHP (TX1011714) |
| West Harris County Regional Water Authority* | WESTLAKE MUD 1 (TX1010635) |
| West Harris County Regional Water Authority* | WESTON MUD (TX1010634) |

^R Public water system meets the definition of a rural political subdivision as defined in [Texas Water Code 15.001\(14\)](#).

* Water user group is split by more than one county. Public water systems associated with the water user group and located in Harris County are shown.

** Current records show that the public water system did not submit a water use survey response in 2023.



Texas Water Development Board
1700 North Congress Avenue,
Austin, Texas 78701
512-463-7847
www.twdb.texas.gov