









Figure 6

CONTOURS
(feet NAVD88)

-  293
-  290
-  285
-  280
-  275
-  270
-  265



Islands



Lake Striker



Elevation 293.3 feet
Conservation pool
elevation 293.0 feet

Projection: NAD83 State Plane
Texas Central Zone (feet)



 Cherokee County
 Rusk County

This map is the product of a survey conducted by the Texas Water Development Board's Hydrographic Survey Program to determine the capacity of Lake Striker. The Texas Water Development Board makes no representations nor assumes any liability.

Texas Water
Development Board
March 2021 Survey

Lake Striker

5' - contour map

