















Figure 6

CONTOURS (feet NGVD29)

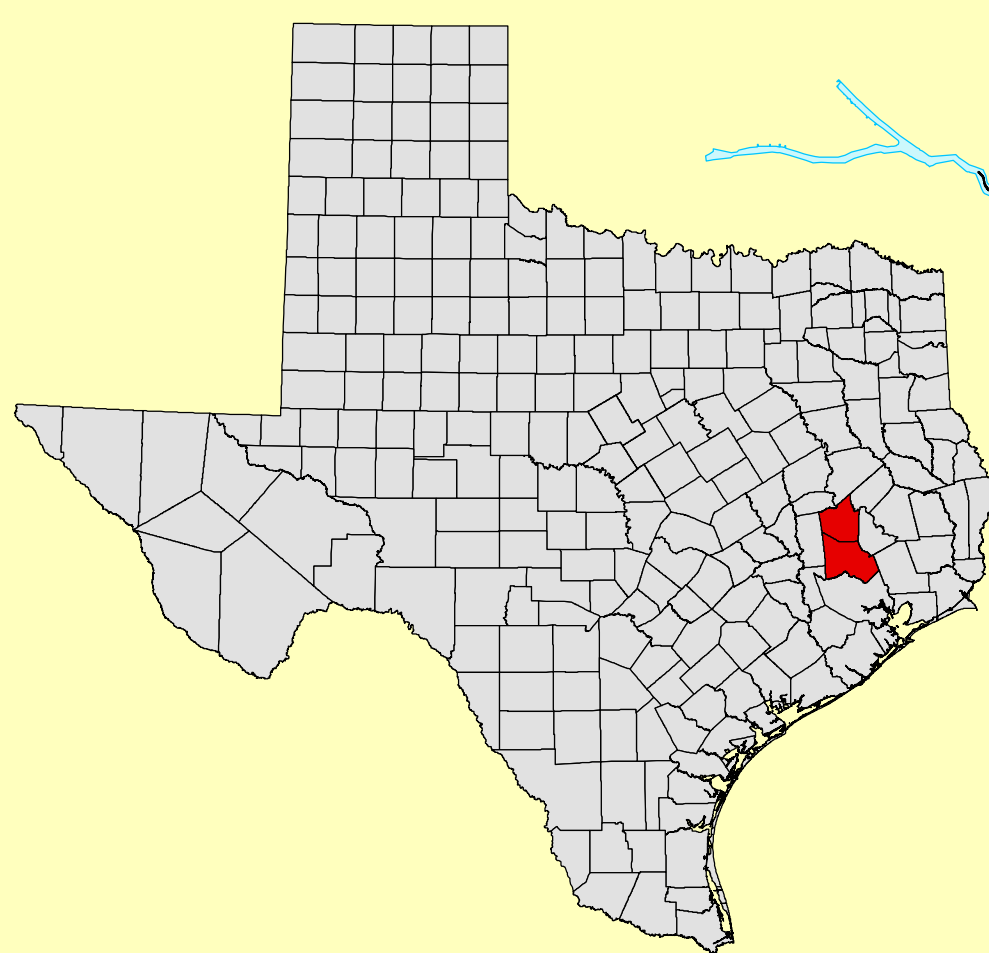
-  200
-  195
-  190
-  185
-  180
-  175
-  170
-  165
-  160
-  155
-  150
-  145
-  140


 Islands

 Lake Conroe

Conservation Pool Elevation
201.0 feet above mean sea level

Projection: NAD83
State Plane
Texas Central Zone (feet)



 Montgomery and Walker Counties

This map is the product of a survey conducted by the Texas Water Development Board's Hydrographic Survey Program to determine the capacity of Lake Conroe. The Texas Water Development Board makes no representations nor assumes any liability.

**Texas Water
Development Board**
March - October 2020 Survey

Lake Conroe

5' - Contour Map

