

Figure 5











Lake O' the Pines



5' - Contour Map



CONTOURS

(feet above mean sea level)

-  225
-  220
-  215
-  210
-  205
-  200
-  195
-  190
-  185
-  180

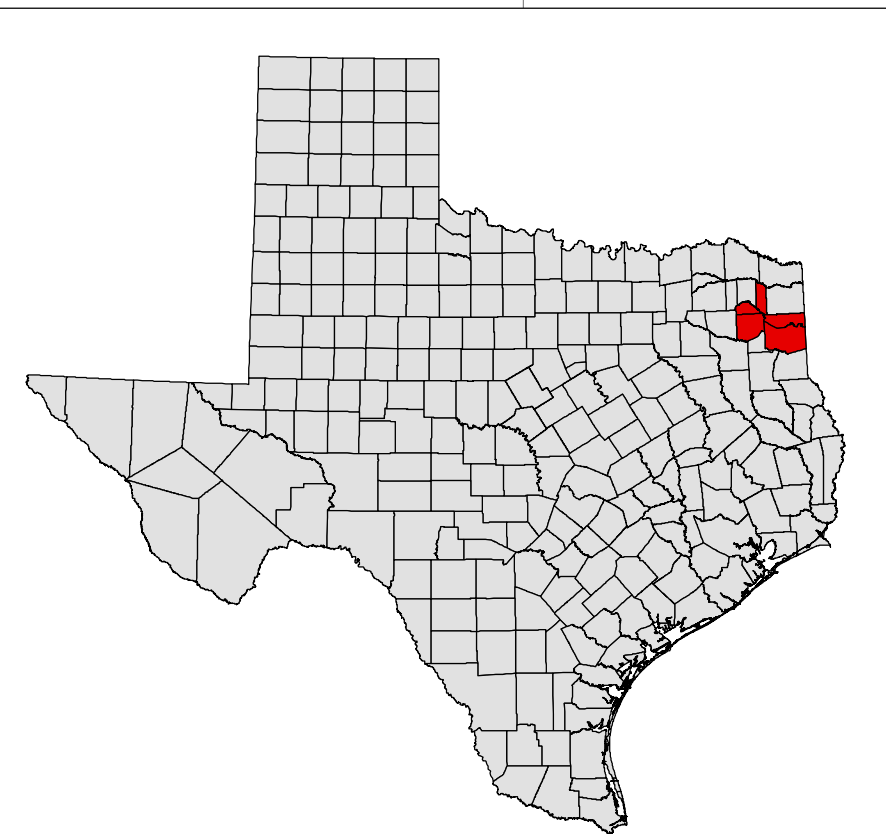
-  Islands
-  Lake O' the Pines

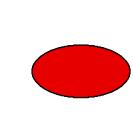
Conservation Pool Elevation:
228.5 feet above mean sea level

Lake O' the Pines Boundary
Elevation Shown:
229.0 feet above mean sea level

Projection: NAD83
State Plane
Texas North Central Zone

This map is the product of a survey conducted by the Texas Water Development Board's Hydrographic Survey Program to determine the capacity of Lake O' the Pines. The Texas Water Development Board makes no representations nor assumes any liability.



 Camp, Cass, Marion, Morris,
Harrison & Upshur Counties



Prepared by: TEXAS WATER DEVELOPMENT BOARD November - December 2009 Survey