

Lake Mineral Wells

2' - contour map

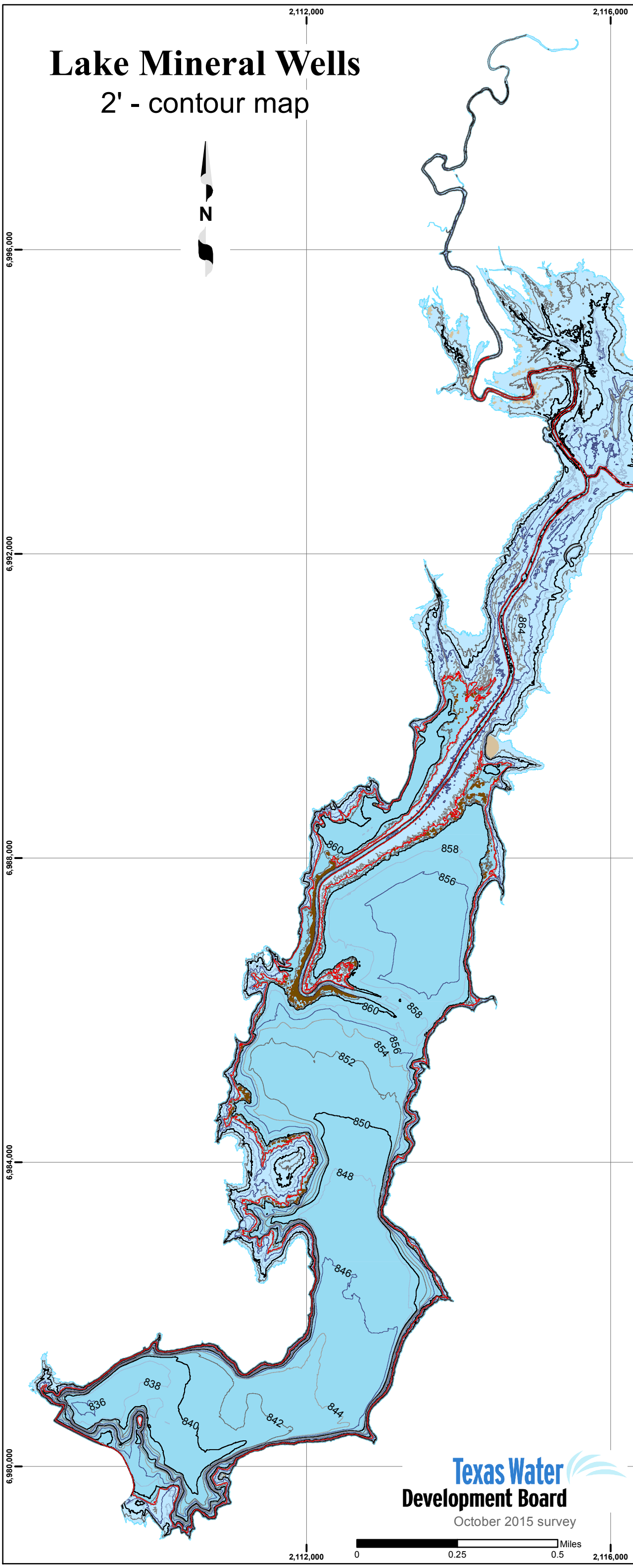


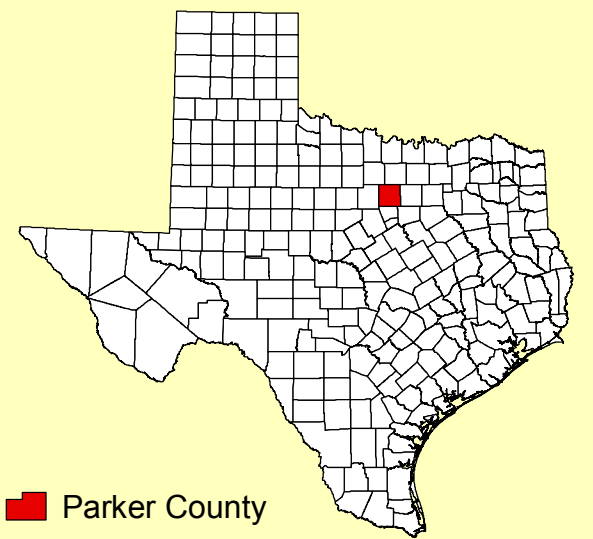
Figure 6

Contours
(feet)

- 874
- 872
- 870
- 868
- 866
- 864
- 862
- 860
- 858
- 856
- 854
- 852
- 850
- 848
- 846
- 844
- 842
- 840
- 838
- 836

- Islands
elevation 863.4 feet
- Lake Mineral Wells
elevation 863.4 feet
- Islands
elevation 873.9 feet
- Lake Mineral Wells
elevation 873.9 feet


Projection: NAD83 State Plane
Texas North Central Zone (feet)



Parker County

**Texas Water
Development Board**

October 2015 survey



This map is the product of a survey conducted by the Texas Water Development Board's Hydrographic Survey Program to determine the capacity of Lake Mineral Wells. The Texas Water Development Board makes no representations nor assumes any liability.