

Figure 6

CONTOURS

(feet above mean sea level)

- 737
- 735
- 730
- 725
- 720
- 715
- 710

- 705
- 700
- 695
- 690
- 685
- 680

Islands

Lake Marble Falls
Elevation 738.0 feet
Conservation pool
elevation 737.0 feet

Projection: NAD83 State Plane
Texas Central Zone (feet)

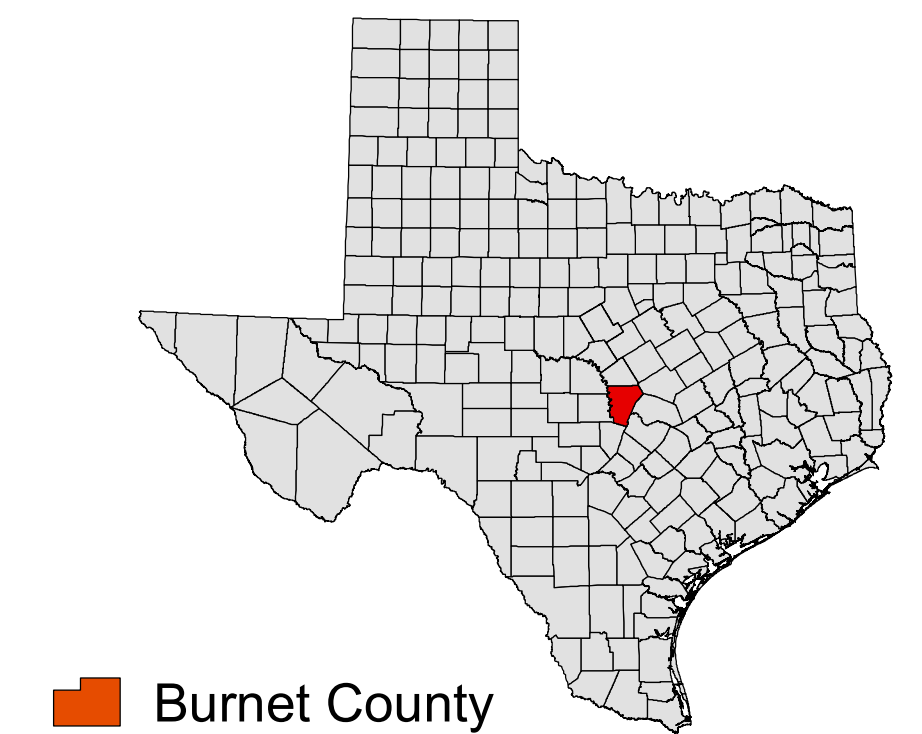
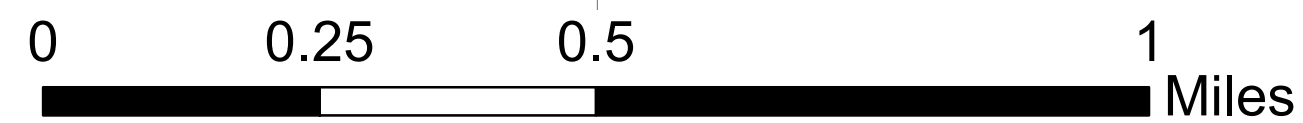
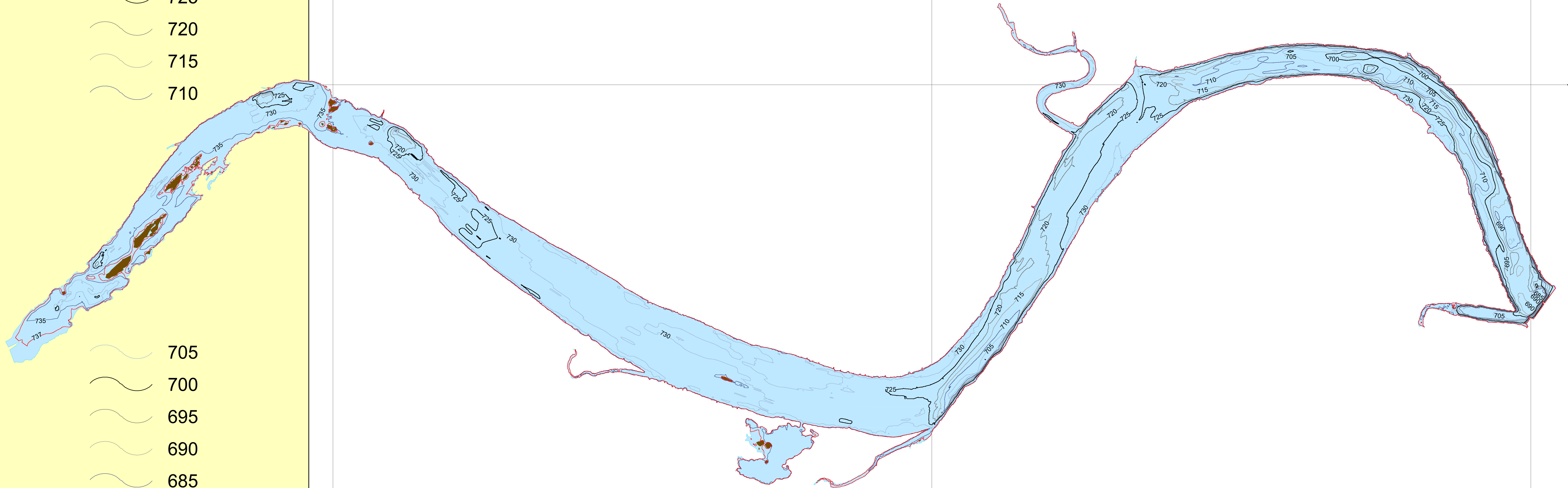
This map is the product of a survey conducted by the Texas Water Development Board's Hydrographic Survey Program to determine the capacity of Lake Marble Falls. The Texas Water Development Board makes no representations nor assumes any liability.



February 2020 Survey

Lake Marble Falls

5' - contour map



Burnet County