

Figure 6

CONTOURS


(feet above mean sea level)

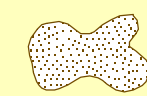
Topographic contours

- 920
- 915
- 910
- 905
- 900
- 895
- 890


Bathymetric contours

- 885
- 880
- 875
- 870
- 865
- 860
- 855
- 850
- 845
- 840
- 835
- 830

 Islands
elevation 888.0 feet MSL

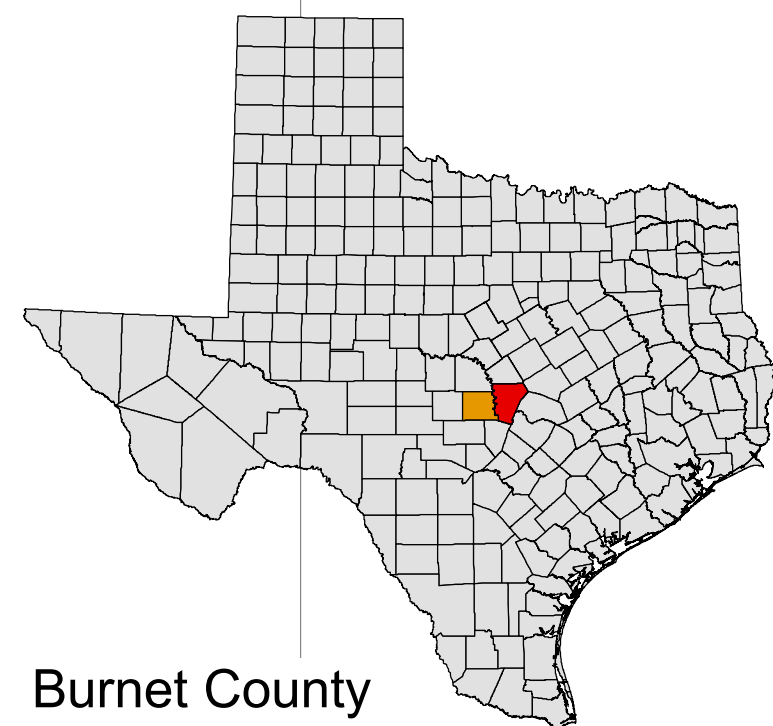
 Islands
elevation 922.0 feet MSL

 Conservation pool elevation
888.0 feet MSL

 Top of Dam
elevation 922.0 feet MSL

Projection: NAD83 State Plane
Texas Central Zone (feet)

This map is the product of a survey conducted by the Texas Water Development Board's Hydrographic Survey Program to determine the capacity of Inks Lake. The Texas Water Development Board makes no representations nor assumes any liability.



 Burnet County
 Llano County

Inks Lake

5' - contour map

