
















Figure 6 CONTOURS (feet NAVD88)

-  1425
-  1420
-  1415
-  1410
-  1405
-  1400
-  1395
-  1390
-  1385
-  1380
-  1375
-  1370
-  1365

 Islands

 Lake Brownwood
Elevation 1,425.7 feet
NAVD88

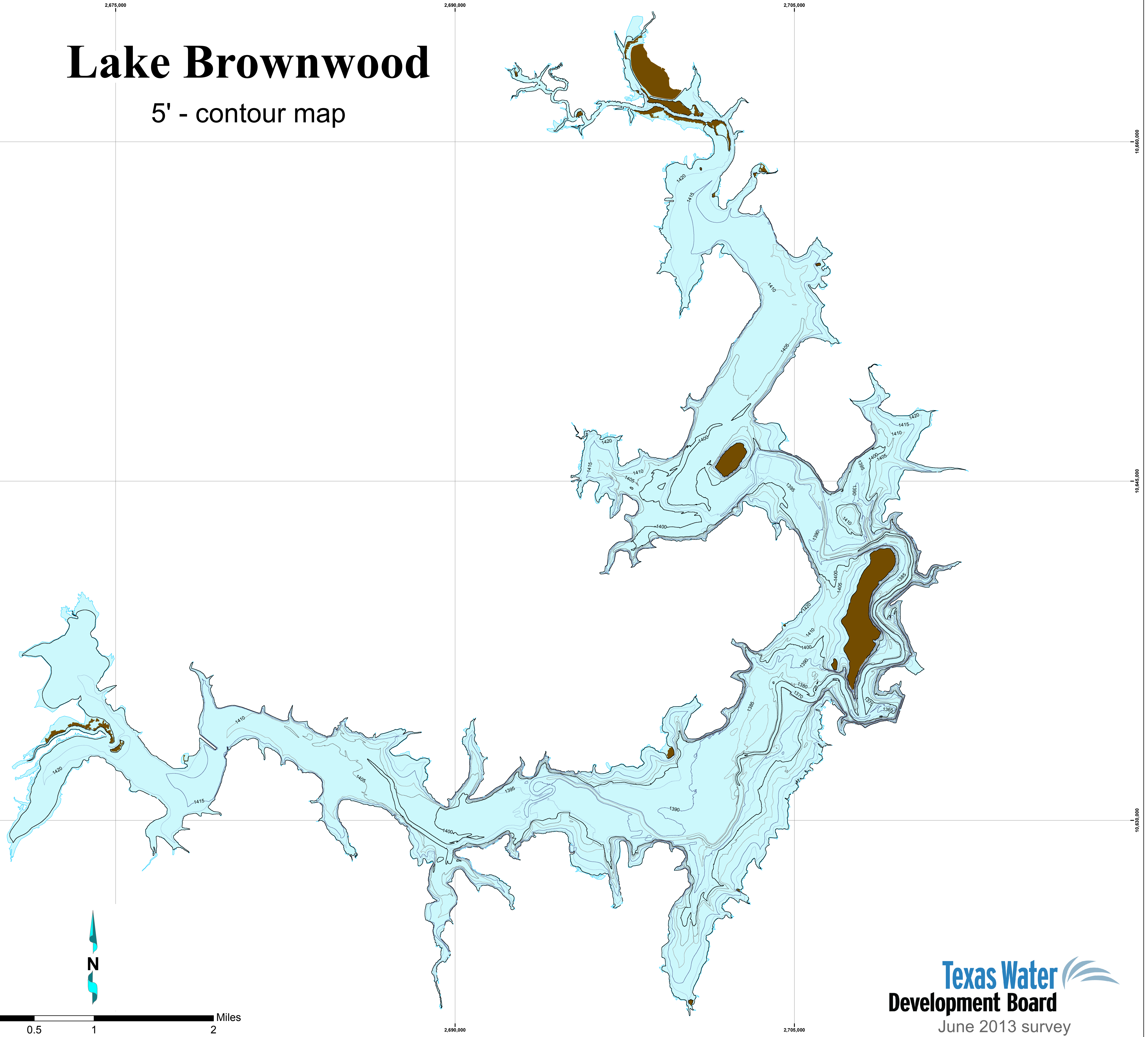
Conservation Pool Elevation
1,425.0 feet NAVD88

Projection: NAD83
State Plane
Texas Central Zone



Lake Brownwood

5' - contour map



This map is the product of a survey conducted by the Texas Water Development Board's Hydrographic Survey Program to determine the capacity of Lake Brownwood. The Texas Water Development Board makes no representations nor assumes any liability.