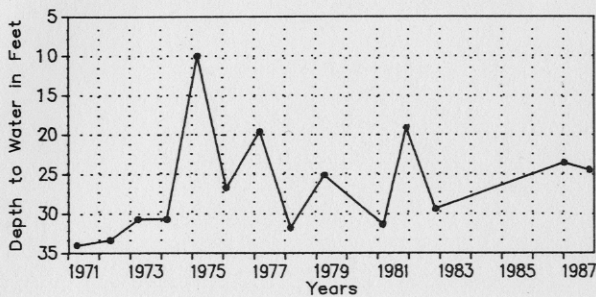
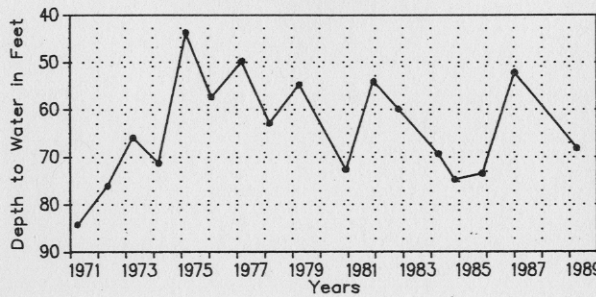


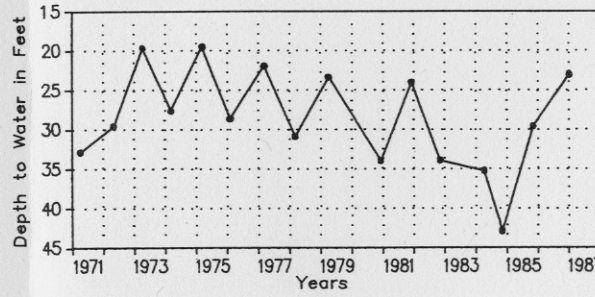
WELL 57-36-804 Blanco County  
Depth-135 Ft. Elev. LSD-1686 Ft.  
Middle Trinity Aquifer



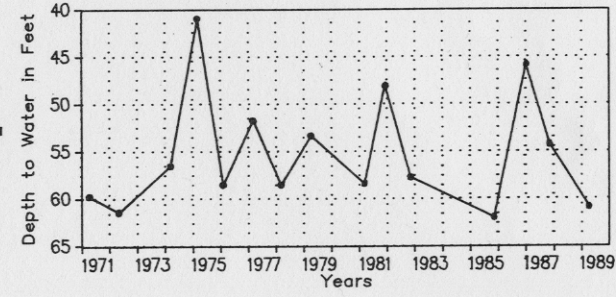
WELL 57-37-402 Blanco County  
Depth-818 Ft. Elev. LSD-1430 Ft.  
Hickory Aquifer



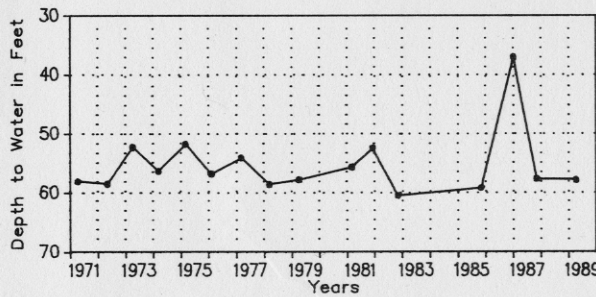
WELL 57-37-203 Blanco County  
Depth-66 Ft. Elev. LSD-1225 Ft.  
Ellenburger-San Saba Aquifer



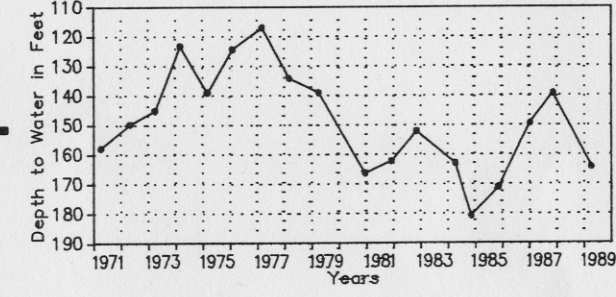
WELL 57-39-703 Blanco County  
Depth-180 Ft. Elev. LSD-1005 Ft.  
Marble Falls Aquifer



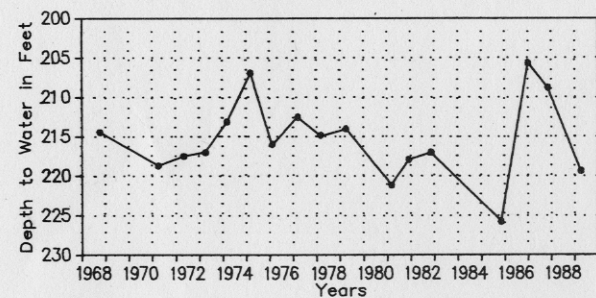
WELL 57-37-702 Blanco County  
Depth-126 Ft. Elev. LSD-1550 Ft.  
Middle Trinity Aquifer



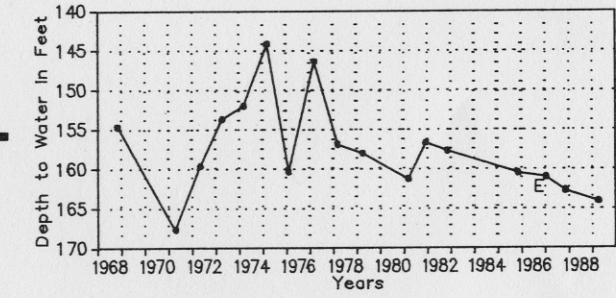
WELL 57-53-302 Blanco County  
Depth-900 Ft. Elev. LSD-1330 Ft.  
Ellenburger-San Saba Aquifer



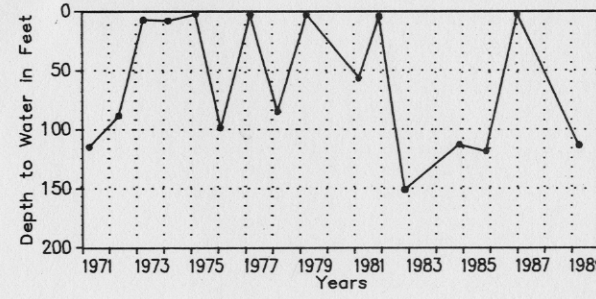
WELL 57-53-305 Blanco County  
Depth-300 Ft. Elev. LSD-1445 Ft.  
Middle Trinity Aquifer



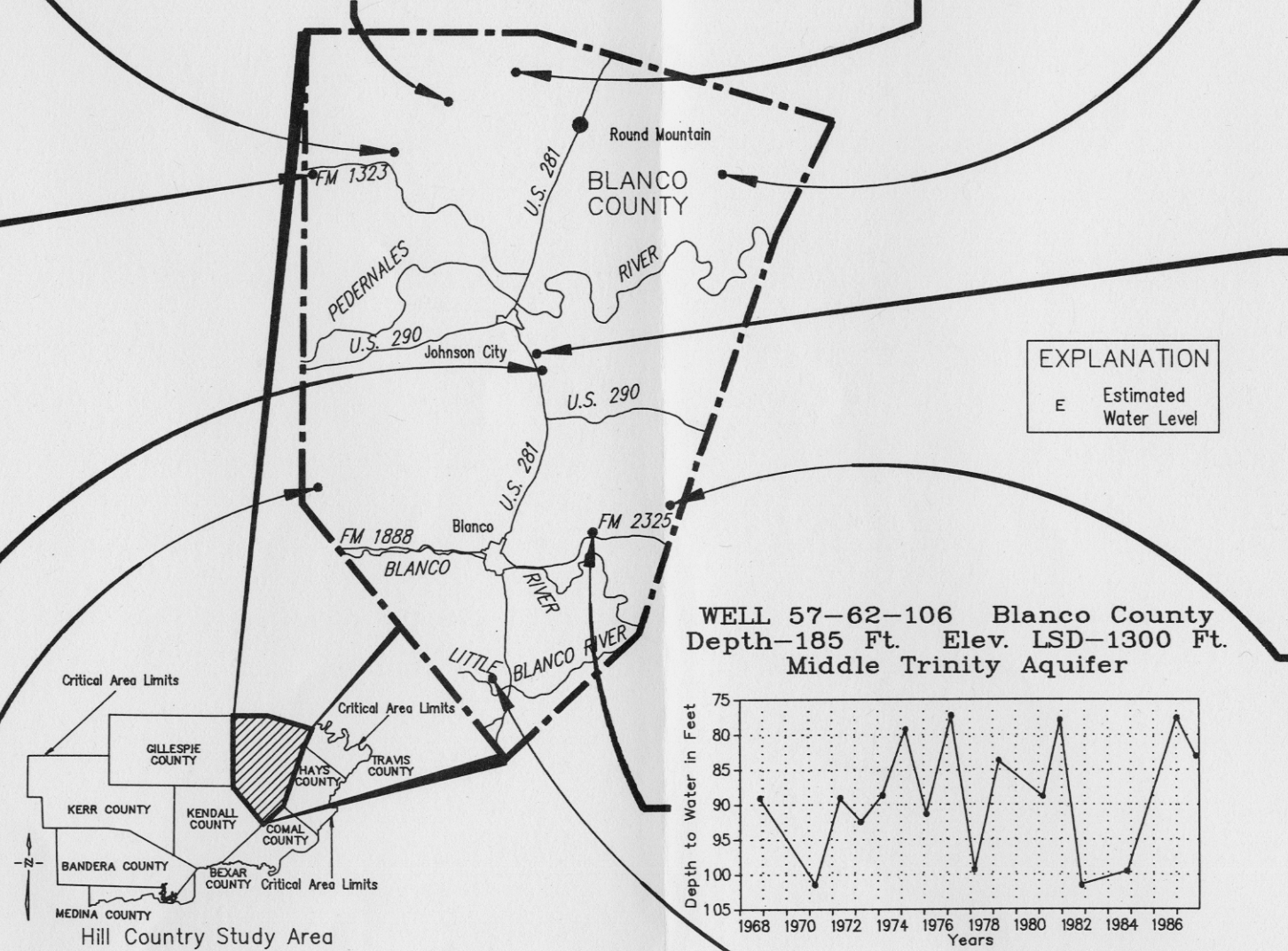
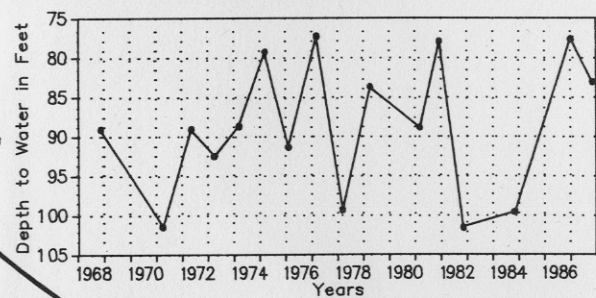
WELL 57-54-905 Blanco County  
Depth-400 Ft. Elev. LSD-1555 Ft.  
Upper Trinity Aquifer



WELL 57-52-804 Blanco County  
Depth-260 Ft. Elev. LSD-1680 Ft.  
Upper Trinity Aquifer



WELL 57-62-106 Blanco County  
Depth-185 Ft. Elev. LSD-1300 Ft.  
Middle Trinity Aquifer



EXPLANATION  
E Estimated Water Level

Figure 14

HYDROGRAPHS OF WATER LEVELS IN SELECTED OBSERVATION WELLS, BLANCO COUNTY, TEXAS