

EXPLANATION










-  Quaternary to Recent alluvial and fluvial deposits (shown only in areas near the outcrop trend of the Carrizo Formation and Wilcox Group)
-  Carrizo Formation
-  Calvert Bluff Formation of the Wilcox Group
-  Simsboro Formation of the Wilcox Group
-  Hooper Formation of the Wilcox Group
-  Wilcox Group undifferentiated
-  Fault, dashed where approximate; U, upthrown side; D, downthrown side
-  Approximate downdip limit of slightly saline water (less than 3,000 milligrams per liter dissolved solids) in the Carrizo-Wilcox aquifer.
-  Line showing approximate altitude of the base of slightly saline water in the Carrizo-Wilcox aquifer. Dashed where control is absent or limited. (Interval is 400 feet)



Figure 18

APPROXIMATE ALTITUDE OF THE BASE OF SLIGHTLY SALINE WATER
IN THE CARRIZO-WILCOX AQUIFER