

EXPLANATION





-  **100** POTENTIOMETRIC CONTOUR--Shows altitude at which water level would have stood in tightly cased well. Contour interval 20 feet. National Geodetic Vertical Datum of 1929
-  OUTCROP OF BURKEVILLE CONFINING SYSTEM
-  OUTCROP OF JASPER AQUIFER
-  DOWNDIP LIMIT OF FRESH TO SLIGHTLY SALINE WATER IN JASPER AQUIFER--Containing less than 3,000 milligrams per liter of dissolved solids

Figure 18
 Approximate Potentiometric Surface of the Evangeline
 Aquifer Prior to Development by Wells