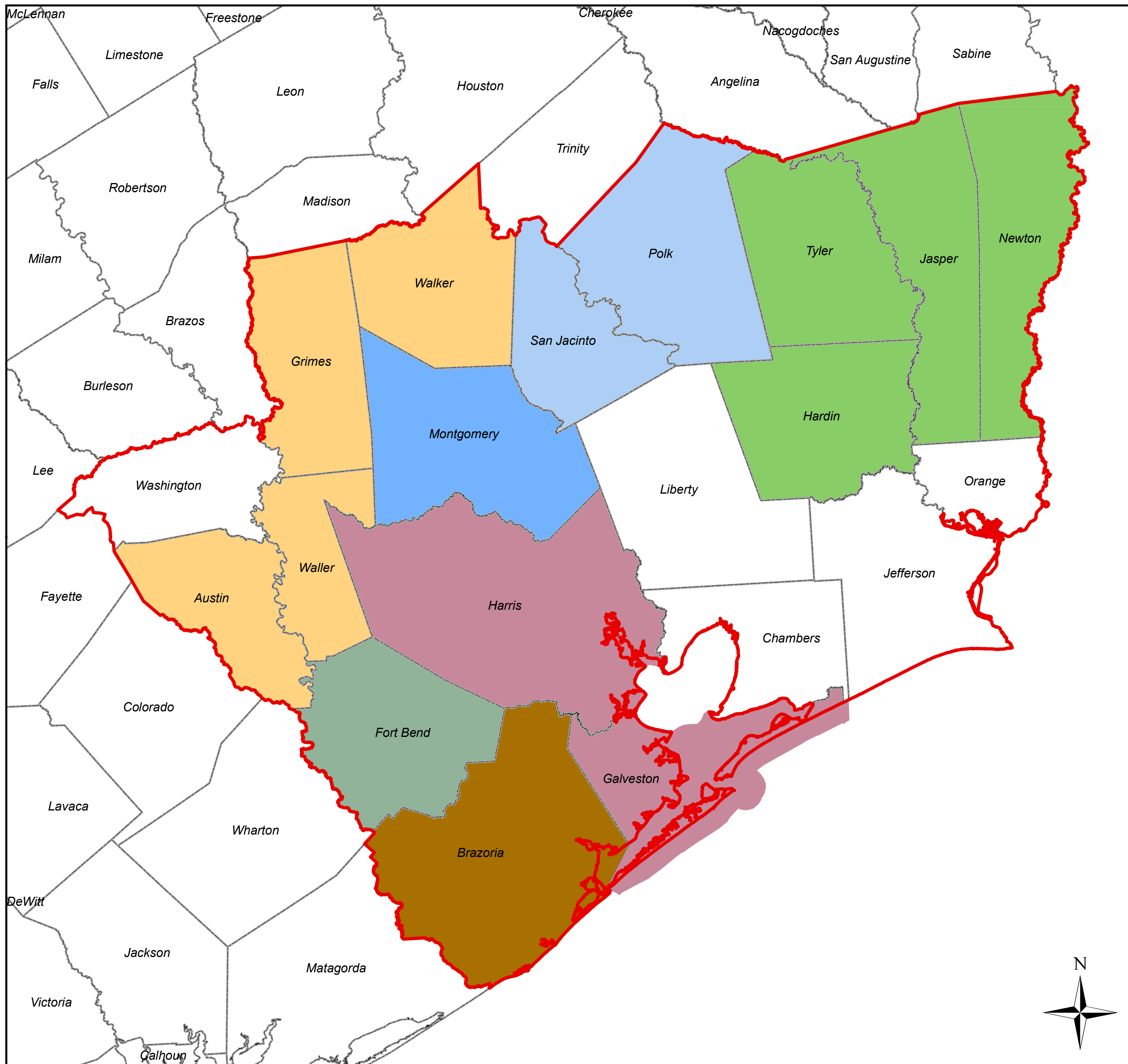









Groundwater Management Area 14





MAP LEGEND

-  Groundwater Management Area 14
-  Counties

Groundwater Conservation Districts

-  Bluebonnet GCD
-  Brazoria County GCD
-  Lone Star GCD
-  Lower Trinity GCD
-  Southeast Texas GCD

Subsidence Districts

-  Harris-Galveston Subsidence District
-  Fort Bend Subsidence District

DISCLAIMER
This map was generated by the Texas Water Development Board. No claims are made to the accuracy or completeness of the information shown herein nor to its suitability for a particular use. The scale and location of all mapped data are approximate. Boundaries for groundwater conservation districts are approximate and may not accurately depict legal descriptions.

Updated 8/26/2015

