

Post Oak Savannah Groundwater Conservation District

Groundwater Management Plan

TABLE OF CONTENTS

1. DISTRICT MISSION
2. TIME PERIOD OF THIS PLAN
3. BACKGROUND
4. GROUNDWATER RESOURCES
5. MANAGEMENT ZONES
6. PRODUCTION AND SPACING OF WELLS
7. MANAGEMENT OF GROUNDWATER SUPPLIES
8. ACTIONS, PROCEDURES, PERFORMANCE, AND AVOIDANCE FOR PLAN IMPLEMENTATION
9. METHODOLOGY FOR TRACKING DISTRICT PROGRESS IN ACHIEVING MANAGEMENT GOALS
10. MANAGEMENT GOALS, OBJECTIVES, & PERFORMANCE STANDARDS
11. NATURAL OR ARTIFICIAL RECHARGE OF GROUNDWATER WITHIN THE DISTRICT
12. PROJECTED WATER DEMANDS WITHIN THE DISTRICT
13. PROJECTED WATER SUPPLIES WITHIN THE DISTRICT
14. ESTIMATE OF GROUNDWATER BEING USED WITHIN THE DISTRICT
15. PROJECTED ANNUAL RECHARGE OF GROUNDWATER RESOURCES WITHIN THE DISTRICT
16. ESTIMATE OF EXISTING TOTAL USEABLE GROUNDWATER WITHIN THE DISTRICT

POST OAK SAVANNAH GROUNDWATER CONSERVATION DISTRICT
GROUNDWATER MANAGEMENT PLAN

1. **District Mission**

The Post Oak Savannah Groundwater Conservation District (POSGCD) will conserve and regulate the use of groundwater through monitoring of aquifer levels and production and encourage conservation rules which limit pumping, thereby extending the quantity and quality of the water available in all of the aquifers in Milam and Burleson counties.

2. **Time Period of this Plan**

9 This plan will become effective upon adoption by the POSGCD Board of Directors and certification as administratively complete by the Texas Water Development Board. The plan will remain in effect for ten (10) years after the date of certification or until a revised plan is adopted and certified.

3. **Background**

The POSGCD was first created in Milam and Burleson counties by an act of the 77th Legislature in 2001 by House Bill 1784. The purpose of this bill was to provide locally controlled groundwater districts to protect and recharge groundwater and to prevent pollution or waste of groundwater in the central Carrizo-Wilcox area, to control subsidence caused by withdrawal of water from the groundwater reservoirs in that area, and to regulate the transport of water out of the boundaries of the districts. The POSGCD has 10 directors, 5 from each county, and does not have the power to tax and receives all of its revenue from fees imposed on municipal/commercial pumpers and transporters of groundwater. Successful confirmation elections were held in November 2002 in both counties in accordance with Sections 36.017, 36.018, and 36.019, Water Code, and Section 41.001, Election Code.

4. **Groundwater Resources**

The POSGCD has within its boundaries formations of the Carrizo-Wilcox, Trinity, Queen City, Sparta, and Brazos River Alluvium aquifers. Following is an approximate description of the aquifers and their location within the District. Each description will also include an estimate of Projected Water Availability in acre-feet per year according to Table 4 of the 2002 State Water Planning Database.

a) *Trinity*

The part of the POSGCD that contains the Trinity aquifer is located only in the extreme northwest corner of Milam County and is down dip only with its recharge area located in the counties to the north and west. Projected Water Availability in Milam County is 321 Acre-Feet per year.

b) *Carrizo-Wilcox*

The Carrizo-Wilcox aquifer runs through the POSGCD from southwest to northeast and is found with the down dip included under the extreme southeast corner of Milam County and all but the extreme southeast corner of Burleson County. The recharge for this portion of the Carrizo-Wilcox is located running through the central part of Milam County from southwest to northeast, and including approximately one third of the county itself. Projected Water Availability in Milam County is 46,458 Acre-Feet per year and in Burleson County is 46,458 Acre-Feet per year.

c) *Brazos River Alluvium*

Water bearing alluvial sediments occur in floodplain and terrace deposits of the Brazos River along the eastern boundaries of both Milam and Burleson counties. Irrigation accounts for almost all of the pumpage from this aquifer. Projected Water Availability in Burleson County is 9400 Acre-Feet per year.

d) *Queen City*

The Queen City aquifer down dip is found under all but the most extreme northwest corner of Burleson County, which is where part of the recharge for the Queen City aquifer is found. The balance of the area for recharge of this aquifer in the POSGCD is found running from the south-central part of Milam County to its eastern border along the border with Burleson County. Projected Water Availability in Burleson County is 672 Acre-Feet per year.

e) *Sparta/Jackson*

The Sparta/Jackson aquifer in the POSGCD is found running through Burleson County from northeast to southwest with the outcrop found in the northern part of the county and the downdip found in the central and southern parts. Projected Water Availability in Burleson County is 1666 Acre-Feet per year.

5. Management Zones

The District will be divided into groundwater management zones for the purposes of identifying the different characteristics and necessary management practices for each of the groundwater sources located there. These zones are as briefly described below:

5.1 Trinity Management Zone

This zone includes that part of the Trinity aquifer located in the northwest part of the District.

5.2 Brazos Alluvium Management Zone

This zone is located along the eastern boundaries of the District and is limited to the water bearing alluvial sediments of the Brazos River.

5.3 Queen City and Sparta/Jackson Management Zone

This zone includes all of the waterbearing outcrop and downdip formations of the Queen City and Sparta/Jackson aquifers which are found in the District.

5.4 Carrizo-Wilcox/Simsboro Shallow Management Zone

This zone includes all of the waterbearing formations of the outcrop and downdip of the Carrizo-Wilcox and Simsboro aquifers including, and north and west of, the Milano Fault Zone.

5.5 Carrizo-Wilcox/Simsboro Deep Management Zone

This zone includes all of the waterbearing formations of the outcrop and downdip of the Carrizo-Wilcox and Simsboro aquifers located south and east of the Milano Fault Zone.

6. Production and Spacing of Wells

Production and spacing of wells shall be regulated by the District according to the Rules of the District.

7. Management of Groundwater Supplies

The District will manage the supply of groundwater within the District in order to conserve the resource while seeking to maintain the economic viability of all resource user groups, public and private. In consideration of the economic and cultural activities

occurring within the District, the District will identify and engage in such activities and practices, that if implemented would result in a reduction of groundwater use. An

observation network shall be established and maintained in order to monitor changing storage conditions of groundwater supplies within the District. The District will make a regular assessment of water supply and groundwater storage conditions and will report those conditions to the Board and to the public. The District will undertake, as necessary and co-operate with investigations of the groundwater resources within the District and will make the results of investigations available to the public upon adoption by the Board.

The District will adopt rules to regulate groundwater withdrawals by means of spacing and production limits. The District may deny a well construction permit or limit groundwater withdrawals in accordance with the guidelines stated in the rules of the District. In making a determination to deny a permit or limit groundwater withdrawals, the District will consider the public benefit against individual hardship after considering all appropriate testimony.

The relevant factors to be considered in making a determination to deny a permit or limit groundwater withdrawals will include:

- 1.) The purpose of the rules of the District
- 2.) The equitable distribution of the resource
- 3.) The economic hardship resulting from grant or denial of a permit or the terms prescribed by the permit
- 4.) The potential effect the permit may have on aquifer health and sustainability of the recharge on the aquifer as a whole.

In pursuit of the Districts mission of protecting the resource, the District may require reduction of groundwater withdrawals to amounts, which will not cause harm to the aquifer. To achieve this purpose, the District may, at the Boards discretion amend or revoke any permits after notice and hearing. The determination to seek the amendment or revocation of a permit by the District will be based on aquifer conditions observed by the District. The District will enforce the terms and conditions of permits and the rules of the District by enjoining the permit holder in a court of competent jurisdiction as provided for in Texas Water Code (TWC) Ch. 36.102.

A contingency plan to cope with the effects of water supply deficits due to climatic or other conditions will be developed by the District and will be adopted by the Board after notice and hearing. In developing the contingency plan, the District will consider the economic effect of conservation measures upon all water resource user groups, the local implications of the degree and effect of changes in water storage conditions, the unique hydro geologic conditions of the aquifers within the District and the appropriate conditions under which to implement the contingency plan.

The District will employ all technical resources at its disposal to evaluate the resources available within the District and to determine the effectiveness of regulatory or conservation measures. A public or private user may appeal to the Board for discretion in enforcement of the provisions of the water supply deficit contingency plan on grounds of adverse economic hardship or unique local conditions. The exercise of said discretion by the Board, shall not be construed as limiting the power of the Board.

8. Actions, Procedures, Performance and Avoidance for Plan Implementation

8

The District will implement the provisions of this plan and will utilize the provisions of this plan as a guidepost for determining the direction or priority for all District activities. All operations of the District, all agreements entered into by the District and any additional planning efforts in which the District may participate will be consistent with the provisions of this plan.

The District will adopt rules relating to the permitting of wells and the production of groundwater. The rules adopted by the District shall be pursuant to TWC Chapter 36 and provisions of this plan. All rules will be adhered to and enforced. The promulgation and enforcement of the rules will be based on the best technical evidence available.

The District shall treat all citizens with equality. Citizens may apply to the District for discretion in enforcement of the rules on grounds of adverse economic effect or unique local conditions. In granting of discretion to any rule, the Board shall consider the potential for adverse effect on adjacent landowners. The exercise of said discretion by the Board, shall not be construed as limiting the power of the Board.

The District will seek the cooperation in the implementation of this plan and the management of groundwater supplies within the District. All activities of the District will be undertaken in co-operation and coordinated with the appropriate state, regional or local water management entity.

9. Methodology for Tracking District Progress in Achieving Management Goals

15
19
27
31
35
39

The District manager will prepare and present an annual report to the Board of Directors on District performance in regards to achieving management goals and objectives. The presentation of the report will occur during the last monthly Board meeting each fiscal year, beginning after the adoption and certification of this plan. The report will include the number of instances in which each of the activities specified in the Districts management objectives was engaged in during the fiscal year. Each activity will be referenced to the estimated expenditure of staff time and budget in accomplishment of the activity. The notations of activity frequency, staff time and budget will be referenced to the appropriate performance standard for each management objective describing the activity, so that the effectiveness and efficiency of the Districts operations may be evaluated. The Board will maintain the report on file, for public inspection at the Districts offices upon adoption. This methodology will apply to all management goals contained within this plan.

10. **Management Goals, Objectives, & Performance Standards**

10.1 **Efficient Use of Groundwater**

Management Objective:

District will establish the "POSGCD Carrizo-Wilcox Aquifer Water Level Observation Well Program", with a minimum of 6 observation wells located within the District. These observation wells will be measured a minimum of twice annually.

Performance Standards:

- 1.) Establish the Program and its criteria, and begin measurements of the observation wells within one year following the adoption and certification of this plan.
- 2.) Number of observation wells measured each 6 months by the District.

10.2 **Controlling and Preventing Waste of Groundwater**

Management Objective:

The District will provide educational leadership to the citizens of the District concerning this subject through at least one printed publication per year such as brochures, and public speaking at least once per year at service organizations or public schools.

Performance Standard:

The number of publications and speaking appearances by the District each year.

10.3 **Control and Prevent Subsidence**

Does not apply to Post Oak Savannah Groundwater Conservation District.

10.4 **Conservation of Groundwater**

Management Objective:

The District will provide educational leadership to the citizens of the District concerning this subject through at least one printed publication per year such as brochures, and public speaking at least once per year at service organizations or public schools.

14
16
17

18
20
21

22

38
40
41

Performance Standard:

The number of publications and speaking appearances by the District each year.

10.5 **Conjunctive Use of Surface and Groundwater**

Management Objective:

Each year the District will confer at least once with the Brazos River Authority (BRA) on cooperative opportunities for conjunctive resource management.

Performance Standard:

The number of conferences with the BRA on conjunctive resource management each year.

10.6 **Develop a Management Strategy to Address Drought Conditions**

Management Objective:

The District will develop and adopt a Drought Management Strategy Plan within one year of the adoption and certification of this plan, review it annually, and revise it if necessary. This plan will be implemented when specified conditions require.

Performance Standard:

- 1) Development and adoption of a Drought Management Strategy Plan within one year of the adoption and certification of this plan.
- 2) Review all of the conditions and requirements specified in the Drought Management Strategy Plan which would trigger implementation on an annual basis.
- 3) Implement the Drought Management Strategy Plan when specified conditions require.

30
32
33

10.7 **Address Natural Resource Issues That Impact the Use and Availability of Groundwater and Which are Impacted By the Use of Groundwater**

Management Objective:

- (1) Each year the District will confer at least once with a representative of the Texas Railroad Commission (RRC) on the impact of oil and gas production on groundwater availability, as well as the impact of groundwater production on the production of oil and gas in the District.
- (2) Also, during each year the District will evaluate proposed new wells and the information submitted by the applicants on those wells prior to drilling in order to assess the impact of these wells on the groundwater resources in the District.

Performance Standard:

- (1) The number of conferences with a representative of the Texas RRC each year as well as (2) ongoing reports to the POSGCD Board of Directors on the possible impacts of new wells on the groundwater resources in the District.

11. **Natural or Artificial Recharge of Groundwater within the District**

b

The District will assess the need and opportunity for recharge in the District on an annual basis with the first study to be completed within one year of the adoption and certification of this plan. Upon determining the need for recharge the District will adopt a plan for natural and/or artificial recharge within one year of the assessment for the need of that recharge, and review that plan on an annual basis. Possible practices for recharge in the District would be Brush Management or Construction of surface ponds in key recharge areas.

12. **Projected Water Demands within the District**

Below is a table of Projected Water Demands within the District in acre-feet per year according to Table 2 of the 2002 State Water Planning Database.

Water Use Group	Category	2000	2010	2020	2030	2040	2050
Caldwell	Municipal	768	791	810	838	853	879
Somerville	Municipal	247	265	272	306	298	297
County-Other	Municipal	1,181	1,188	1,213	1,213	1,246	1,342
Irrigation	Irrigation	6,612	6,337	6,072	5,819	5,594	5,344
Livestock	Livestock	1,318	1,318	1,318	1,318	1,318	1,318
Manufacturing	Manufacturing	131	145	158	171	182	194
Mining	Mining	29	24	18	15	13	13
Total Projected Water Demands in acre-feet per year =		10,286	10,068	9,861	9,680	9,504	9,387

MILAM COUNTY

Water Use Group	Category	2000	2010	2020	2030	2040	2050
Cameron	Municipal	1,363	1,336	1,304	1,308	1,310	1,334
Rockdale	Municipal	1,730	1,803	1,842	1,943	2,035	2,151
Thorndale	Municipal	143	140	136	136	136	139
County-Other	Municipal	1,796	1,834	1,850	1,851	1,848	1,836
Irrigation	Irrigation	1,400	1,389	1,377	1,366	1,354	1,343
Livestock	Livestock	1,627	1,627	1,627	1,627	1,627	1,627
Manufacturing	Manufacturing	6,820	6,820	8,250	8,250	8,250	9,800
Mining	Mining	30,008	20,008	20,009	20,009	20,009	20,009
Steam Electric Power	Steam Electric Power	8,680	8,680	12,500	12,500	12,500	16,000
Total Projected Water Demands in acre-feet per year =		53,567	43,637	48,895	48,990	49,069	54,239

Total Projected Water Demands (acre-feet per year) for Burleson and Milam Counties =	63,853	53,705	58,756	58,670	58,573	63,626
---	---------------	---------------	---------------	---------------	---------------	---------------

TWDB 07/23/03

13. Projected Water Supplies within the District

Below is a table of Projected Water Supplies within the District in acre-feet per year according to Table 5 of the 2002 State Water Planning Database.

**PROJECTED WATER SUPPLIES
POST OAK SAVANNAH GROUNDWATER CONSERVATION DISTRICT**

**BURLESON
COUNTY**

Water Use Group	Source Type	Source Name	2000	2010	2020	2030	2040	2050
Caldwell	Groundwater	Carrizo-Wilcox Aquifer	1,935	1,935	1,935	1,935	1,935	1,935
Somerville	Groundwater	Sparta Aquifer	593	593	593	593	593	593
County-Other	Groundwater	Carrizo-Wilcox Aquifer	21,837	21,837	21,837	21,837	21,837	21,837
Irrigation	Surface Water	Irrigation Local Supply	5,580	5,580	5,580	5,580	5,580	5,580
Irrigation	Groundwater	Brazos River Alluvium Aquifer	1,704	1,704	1,704	1,704	1,704	1,704
Irrigation	Groundwater	Carrizo-Wilcox Aquifer	3,436	3,436	3,436	3,436	3,436	3,436
Irrigation	Groundwater	Sparta Aquifer	228	228	228	228	228	228
Livestock	Groundwater	Queen City Aquifer	672	672	672	672	672	672
Livestock	Groundwater	Carrizo-Wilcox Aquifer	7,861	7,861	7,861	7,861	7,861	7,861
Manufacturing	Groundwater	Carrizo-Wilcox Aquifer	2,591	2,591	2,591	2,591	2,591	2,591
Mining	Surface Water	Brazos River Authority System	5	0	0	0	0	0
Mining	Groundwater	Sparta Aquifer	529	529	529	529	529	529
Total Projected Water Supplies in acre-feet per year =			46,971	46,966	46,966	46,966	46,966	46,966

MILAM COUNTY

Water Use Group	Source Type	Source Name	2000	2010	2020	2030	2040	2050
Cameron	Surface Water	Brazos Run-Of-River	2,629	2,629	2,629	2,629	2,629	2,629
Rockdale	Groundwater	Carrizo-Wilcox Aquifer	2,121	2,121	2,121	2,121	2,121	2,121
Thorndale	Surface Water	Brazos Run-Of-River	0	0	0	0	0	0
Thorndale	Groundwater	Carrizo-Wilcox Aquifer	333	333	333	333	333	333
County-Other	Surface Water	Brazos River Authority System	924	924	924	924	924	924
County-Other	Surface Water	Brazos Run-Of-River	162	162	162	162	162	162
County-Other	Groundwater	Carrizo-Wilcox Aquifer	2,472	2,472	2,472	2,472	2,472	2,472
County-Other	Groundwater	Trinity Aquifer	291	291	291	291	291	291
Irrigation	Surface Water	Irrigation Local Supply	8,188	8,188	8,188	8,188	8,188	8,188
Irrigation	Groundwater	Carrizo-Wilcox Aquifer	2,119	2,119	2,119	2,119	2,119	2,119
Livestock	Groundwater	Carrizo-Wilcox Aquifer	1,627	1,627	1,627	1,627	1,627	1,627
Manufacturing	Surface Water	Brazos Run-Of-River	112	112	112	112	112	112
Manufacturing	Surface Water	Brazos River Authority System	5,000	5,000	0	0	0	0
Manufacturing	Surface Water	Brazos Run-Of-River	0	0	0	0	0	0
Manufacturing	Groundwater	Carrizo-Wilcox Aquifer	7,778	17,778	17,777	17,777	17,777	17,777
Mining	Groundwater	Carrizo-Wilcox Aquifer	30,008	20,008	20,009	20,009	20,009	20,009
Steam Electric Power	Surface Water	Alcoa Lake/Reservoir	9,002	9,002	9,002	9,002	9,002	9,002
Total Projected Water Supplies in acre-feet per year =			72,766	72,766	67,766	67,766	67,766	67,766

Total Projected Water Supplies (acre-feet per year) for Burleson and Milam Counties =	119,737	119,732	114,732	114,732	114,732	114,732
--	----------------	----------------	----------------	----------------	----------------	----------------

TWDB 07/23/03

14. Estimate of Groundwater Being Used Within the District

Following are tables of estimated Groundwater use within the District in acre-feet per year according to Texas Water Development Board's Water User Survey Database.

**HISTORICAL GROUNDWATER USE
POST OAK SAVANNAH GROUNDWATER CONSERVATION DISTRICT
BURLESON COUNTY**

Aquifer Name	Year	Municipal	Manufacturing	Power	Mining	Irrigation	Livestock
Brazos River Alluvium	1996	0	0	0	0	8,781	0
Carrizo-Wilcox		841	0	0	0	0	42
Other Undifferentiated		156	0	0	29	0	270
Queen City		317	0	0	0	0	225
Sparta		853	110	0	0	0	160
Brazos River Alluvium	1997	0	0	0	0	19	0
Carrizo-Wilcox		842	0	0	0	0	41
Other Undifferentiated		130	0	0	29	0	266
Queen City		294	0	0	0	0	222
Sparta		843	110	0	0	0	158
Brazos River Alluvium	1998	0	0	0	0	3,650	0
Carrizo-Wilcox		844	0	0	0	0	32
Other Undifferentiated		140	0	0		0	206
Queen City		331	0	0	0	0	172
Sparta		844	110	0	0	0	122
Brazos River Alluvium	1999	0	0	0	0	1,000	0
Carrizo-Wilcox		788	0	0	0	0	33
Other Undifferentiated		156	0	0	29	0	213
Queen City		303	0	0	0	0	177
Sparta		788	110	0	0	0	126
Brazos River Alluvium	2000	0	0	0	0	14,845	0
Carrizo-Wilcox		765	0	0	0	0	34
Other Undifferentiated		148	0	0	29	0	221
Queen City		319	0	0	0	0	183
Sparta		765	110	0	0	0	131

TWDB 07/28/03

**HISTORICAL GROUNDWATER USE
POST OAK SAVANNAH GROUNDWATER CONSERVATION DISTRICT**

MILAM COUNTY

Aquifer Name	Year	Municipal	Manufacturing	Power	Mining	Irrigation	Livestock
Brazos River Alluvium	1996	3	0	0	0	52	21
Carrizo-Wilcox		2980	32,138	0	8	259	546
Other Undifferentiated		20	0	0	0	0	124
Queen City		4	0	0	0	0	28
Brazos River Alluvium	1997	3	0	0	0	62	20
Carrizo-Wilcox		2882	30,798	0	8	307	508
Other Undifferentiated		18	0	0	0	0	115
Queen City		4	0	0	0	0	26
Brazos River Alluvium	1998	0	0	0	0	65	20
Carrizo-Wilcox		2940	27,786	0	8	322	515
Other Undifferentiated		0	0	0	0	0	117
Queen City		0	0	0	0	0	26
Brazos River Alluvium	1999	0	0	0	0	67	21
Carrizo-Wilcox		2907	27,218	0	8	336	556
Other Undifferentiated		0	0	0	0	0	126
Queen City		0	0	0	0	0	29
Brazos River Alluvium	2000	0	0	0	0	130	20
Carrizo-Wilcox		2931	31,968	0	8	649	541
Other Undifferentiated		0	0	0	0	0	123
Queen City		0	0	0	0	0	28

TWDB 7/28/2003

15. Projected Annual Recharge of Groundwater Resources Within the District

Following is a table of projected annual recharge of groundwater for all aquifers within the District according to TWDB GAM 03-19 run by Dr. Shirley Wade and completed August 25, 2003.

**Projected Annual Recharge For Groundwater Resources
Post Oak Savannah Groundwater Conservation District**

County	Average Recharge (acre-ft/yr.)
Milam	30,425
Burleson	48
Total	30,472

16. Estimate of Existing Total Useable Groundwater Within the District

The Total Estimate of Existing Useable Groundwater in the District was derived from several sources and is found in the following table. The source for the Trinity, Brazos Alluvium, Queen City, and Sparta/Jackson aquifers in the District is the Projected Water Availability in acre-feet per year according to Table 4 of the 2002 State Water Planning Database, which is considered to be one of the most reliable sources of information for these aquifers at this time. Since none of these aquifers appear to be targeted for a substantial increase in production activity these estimates should prove satisfactory.

However, since the Carrizo-Wilcox/Simsboro aquifer group is targeted for extensive production exploration in the future it was necessary to evaluate these aquifers using GAM runs with anticipated regional production estimates and drawdown parameters. The source for the Carrizo-Wilcox/Simsboro aquifer information is taken from a Central Carrizo-Wilcox GAM run performed by the District's hydrologist, URS, and shows Groundwater Availability in the District for this aquifer group is estimated at 85,000 acre-feet per year when constrained by District management goals for acceptable reductions in hydraulic head. The average regional pumping rates shown below result in approximately an average 30% reduction in the existing (2003) hydraulic head of the Carrizo and Simsboro aquifers by the year 2050. The District will periodically revise the estimate based on changes in the anticipated groundwater use in nearby counties, the presumed physical and hydraulic properties of the subsurface deposits, and changes to the GAM model. As additional information becomes available, the District will also reevaluate the estimate based on other criteria such as migration of the fresh water line and localized impacts in different management zones. ("Regional pumping that is consistent with management goals for drawdown.").

Management Zone	Acreage		Useable Groundwater to nearest 100 acre-feet
	(acres)	Aquifer	(ac-ft/yr)
Trinity	N/A	Trinity	300
Brazos Alluvium	N/A	Brazos Alluvium	9400
Queen City/	N/A	Queen City/	700
Sparta/Jackson	N/A	Sparta/Jackson	1700
Carrizo-Wilcox/ Simsboro Shallow	274,541	Carrizo Simsboro	0 (minimal occurrence) 7000
Carrizo-Wilcox/ Simsboro Deep	442,148	Carrizo Simsboro	22,100 55,300

Post Oak Savannah Groundwater Conservation District

Special Meeting and Board Meeting

March 9, 2004 – 5:30 p.m.
Milam County Courthouse
100 South Fannin
Cameron, Texas¹


AGENDA²

Special Meeting 5:30 p.m.


1. Call to Order.
2. Public Hearing on District Management Plan of Post Oak Savannah Groundwater Conservation
3. Public Hearing on Rules of Post Oak Savannah Groundwater Conservation District
4. Public Hearing on Permit Application Forms & Certificate of Permit Forms of Post Oak Savannah Groundwater Conservation District
5. Public Hearing on Schedule of Fees for Permit Applications and Services of Post Oak Savannah Groundwater Conservation District
6. Adjourn Special Meeting

Board Meeting Immediately following Special Meeting

1. Call to Order
2. Public Comment.³
3. Approve minutes of the February 10, 2004 Board Meeting.
4. District Management Plan content, process, procedures and actions.
5. District Rules and Regulations content, process, procedures, and actions.
6. District Permit Application Forms & Certificate of Permit Forms content, process, procedures, and actions.
7. District Schedule of Fees for Permit Applications and Services content, process, procedures, and actions.
8. Report on delinquent accounts and possible actions.
9. Adjustment of account and refund for Gause Water Supply Corp.
10. Appointment of Board Assistant Secretaries and Responsibilities of Postings of Meetings
11. Discuss resolution or amendments to the resolution providing rules for existing wells and historic uses, establishing priorities, providing future production rights for local water utilities, and providing for related matters and take appropriate action.
12. Consider and Discuss Proposal for Voluntary Participation in the Texas Groundwater District Coalition for Legislative Services, content, process, procedures, and actions.
13. Consider and Discuss District Holiday schedule and take appropriate action.
14. Bills received and current financial status.
15. Dates, locations, and times of future meetings.
16. Adjourn.



Signed this ___ day of January, 2004.



Gary Westbrook, General Manager

¹ The Post Oak Savannah Groundwater Conservation District is committed to compliance with the Americans with Disabilities Act (ADA). Reasonable accommodations and equal opportunity for effective communications will be provided upon request. Please contact the District office at 512-455-9900 at least 24 hours in advance if accommodation is needed.

² During the meeting, the Board reserves the right to go into executive session for any of the following purposes: real estate, litigation, or personnel matters under V.T.C.A., Government Code Sections 551.072, 551.071, and 551.074, respectively, or for any item on the above agenda for which an executive session is permitted by law.

³ Public comments will be limited to three (3) minutes from each individual desiring to speak. The public comment period will be limited to one hour. Board members are prohibited by law from discussing matters presented under this item, except for placement on a future agenda.

Post Oak Savannah Groundwater Conservation District

Special Meeting and Board Meeting

March 9, 2004 – 5:30 p.m.
Milam County Courthouse
100 South Fannin
Cameron, Texas¹

AGENDA¹

Special Meeting 5:30 p.m.

1. Call to Order.
2. Public Hearing on District Management Plan of Post Oak Savannah Groundwater Conservation
3. Public Hearing on Rules of Post Oak Savannah Groundwater Conservation District
4. Public Hearing on Permit Application Forms & Certificate of Permit Forms of Post Oak Savannah Groundwater Conservation District
5. Public Hearing on Schedule of Fees for Permit Applications and Services of Post Oak Savannah Groundwater Conservation District
6. Adjourn Special Meeting

Board Meeting Immediately following Special Meeting

1. Call to Order
2. Public Comment.²
3. Approve minutes of the February 10, 2004 Board Meeting.
4. District Management Plan content, process, procedures and actions.
5. District Rules and Regulations content, process, procedures, and actions.
6. District Permit Application Forms & Certificate of Permit Forms content, process, procedures, and actions.
7. District Schedule of Fees for Permit Applications and Services content, process, procedures, and actions.
8. Report on delinquent accounts and possible actions.
9. Adjustment of account and refund for Gause Water Supply Corp.
10. Appointment of Board Assistant Secretaries and Responsibilities of Postings of Meetings
11. Discuss resolution or amendments to the resolution providing rules for existing wells and historic uses, establishing priorities, providing future production rights for local water utilities, and providing for related matters and take appropriate action.
12. Consider and Discuss Proposal for Voluntary Participation in the Texas Groundwater District Coalition for Legislative Services, content, process, procedures, and actions.
13. Consider and Discuss District Holiday schedule and take appropriate action.
14. Bills received and current financial status.
15. Dates, locations, and times of future meetings.
16. Adjourn.

Signed this 3 day of March, 2004.

Filed 5 day of March
in 2004, At 10 A.M.
LA VERNE SOEFJE
County Clerk, Milam County, Texas
By B. Vanna



Gary Westbrook, General Manager

¹ The Post Oak Savannah Groundwater Conservation District is committed to compliance with the Americans with Disabilities Act (ADA). Reasonable accommodations and equal opportunity for effective communications will be provided upon request. Please contact the District office at 512-455-9900 at least 24 hours in advance if accommodation is needed.

² Public comments will be limited to three (3) minutes from each individual desiring to speak. The public comment period will be limited to one hour. Board members are prohibited by law from discussing matters presented under this item, except for placement on a future agenda.

COPY

PUBLISHER'S
AFFIDAVIT

STATE OF TEXAS
COUNTY OF BELL

BEFORE ME, the undersigned authority, personally appeared STAN THOMAS and after being by me duly sworn, says that he is the CLASSIFIED MANAGER of the Temple Daily Telegram, a newspaper published in Bell County, Texas, (generally circulated in: Bell, Coryell, Milam, Williamson, McLennan, Falls and Lampasas Counties) and that the Notice, a copy of which is hereto attached, was published in said newspaper on the following date(s):

February 28, 2004

For: Post Oak Savannah Groundwater Conservation District
Price: \$38.23
Ad Number: 16155928
Times Published: One (1)

Stan Thomas

Stan Thomas,
Classified Manager

SUBSCRIBED AND SWORN TO
before me, the day of March 3, 2004

Brenda Beard

Notary Public in and for
Bell County, Texas

(SEAL)



PUBLIC NOTICE:

Post Oak Savannah Groundwater Conservation District (POSGCD) will be holding hearings on the District's Management Plan. Public hearings will be held at the following location on Tuesday, March 9th, 2004 at 5:30 p.m.

Milam County Courthouse,
107 West Main Street,
Cameron, Texas

All interested persons are invited to attend and may provide public comment. Written comments will be received by mailing them to POSGCD; P.O. Box 92, Milano, Texas 76556, or by faxing them to 512-455-9909. If you would like a copy either electronically or hard copy, please call to the POSGCD office at 512-455-9900 or go to the POSGCD website at POSGCD@tconline.net

STATE of TEXAS }
COUNTY OF MILAM

Before me, the undersigned authority, on this day personally appeared
J. W. Cooke, Publisher of *The Rockdale Reporter*, a weekly newspaper
published on Thursday of each week at Rockdale, Milam County, Texas, who being by me duly
sworn declared that the attached public notice was published
one times in said newspaper which has a general circulation in Milam, Lee and Burleson
Counties. The dates of said publication being as follows:

First Publication February 26, 2004

Second Publication _____

Third Publication _____

Fourth Publication _____

and that the attached clipping(s) is a true copy of said publication.

J. W. Cooke
Publisher

WITNESS my hand and seal this 26th day February, 2004.

Shirley C. Luetge
Notary Public, Milam County, Texas

My commission expires 01/25/05.



STATE OF TEXAS
COUNTY OF BURLESON


Before me, the undersigned authority, on this day personally appeared Sam Preuss, Publisher of the Burleson County Tribune, a weekly newspaper published in Burleson County on Thursday of each week at Caldwell, Texas, who being duly sworn declared that the attached legal was published 1 time(s) in said newspaper, the date(s) of said publication being as follows:

February 26, 2004, and that the attached clipping is a true copy of said publication.



Affiant

Witness my hand and seal this 26th day of February, 2004.



Notary Public, Burleson County, Texas

Dee A. Boedeker

Expires 04/07/07

PUBLIC NOTICE

Post Oak Savannah Groundwater Conservation District (POSGCD) will be holding hearings on the District's Management Plan. Public hearings will be held at the following location on Tuesday, March 9th, 2004 at 5:30 p.m..

Milam County Courthouse, 107 West Main Street, Cameron, Texas

All interested persons are invited to attend and may provide public comment. Written comments will be received by mailing them to POSGCD; P.O. Box 92, Milano, Texas 76556, or by faxing them to 512-455-9909. If you would like a copy either electronically or hard copy, please call to the POSGCD office at 512-455-9900 or go to the POSGCD website at POSGCD@tconline.net.

PUBLIC NOTICE

PUBLIC NOTICE OF TEST OF AUTOMATIC TABULATING EQUIPMENT

Notice is hereby given that the automatic tabulating equipment that will be used in the DEMOCRATIC PRIMARY ELECTION and REPUBLICAN PRIMARY ELECTION held on March 9, 2004 will be tested on March 4, 2004 at 2:00 p.m. at the County Clerk's Office to ascertain that it will accurately count the votes cast for all offices and on all measures.

LaVerne Soefje
Signature of Officer

AVISO PUBLICO DE PROBAR EL EQUIPO PARA TABULAR AUTOMATICAMENTE

Por lo presente se da aviso que el equipo para tabular automaticamente que se usara en la Eleccion Primaria del Partido Democratico y en la Eleccion Primaria del Partido Republicano que se llevara a cabo el 9 de Marzo de 2004 se probara el 4 de Marzo de 2004 a las 2 p.m. en la oficina de Secretario del Condado para determinar si el equipo contara con exactitud los votos para todos los puestos oficiales y sobre todos los proyectos de ley.

LaVerne Soefje
Firma de Juez Presidente

BUY IT!

SELL IT!

FIND IT!

BIDS WANTED

The Milam County Commissioner's Court will be accepting sealed bids until 12:00 p.m. on Friday, March 5, 2004 and opened at 10:00 a.m. Monday, March 8, 2004 in the Commissioner's Courtroom, Milam County Courthouse, 102 South Fannin, Cameron, Texas for the sale of a 1987 Ford 8-Passenger Van. The vehicle may be viewed at Milam County Precinct #3 Office, 107 N. 487, Rockdale, Texas 76567. Please specify **Bid-Ford Van** on the outside of the envelope and mail to the address below. The Court reserves the right to accept or reject any or all bids.

Jeanie Hrozek
Milam County Auditor
P.O. Box 1030
103 West Main Street
Cameron, Texas 76520
254-697-7026

14-2t

PUBLIC HEARING

PUBLIC NOTICE:

Post Oak Savannah Groundwater Conservation District (POSGCD) will be holding hearings on the District's Draft Rules. Public hearings will be held at the following location on Tuesday, March 9th, 2004 at 5:30 p.m.. Milam County Courthouse, 107 West Main Street, Cameron, Texas

All interested persons are invited to attend and may provide public comment. Written comments will be received by mailing them to POSGCD; P.O. Box 92, Milano, Texas 76556, or by faxing them to 512-455-9909. If you would like a copy either electronically or hard copy, please call to the POSGCD office at 512-455-9900 or go to the POSGCD website at POSGCD@tconline.net.

11

PUBLIC HEARING

PUBLIC NOTICE:

Post Oak Savannah Groundwater Conservation District (POSGCD) will be holding hearings on the District's Management Plan. Public hearings will be held at the following location on Tuesday, March 9th, 2004 at 5:30 p.m.. Milam County Courthouse, 107 West Main Street, Cameron, Texas

All interested persons are invited to attend and may provide public comment. Written comments will be received by mailing them to POSGCD; P.O. Box 92, Milano, Texas 76556, or by faxing them to 512-455-9909. If you would like a copy either electronically or hard copy, please call to the POSGCD office at 512-455-9900 or go to the POSGCD website at POSGCD@tconline.net.

11

PUBLIC HEARING

PUBLIC NOTICE:

Post Oak Savannah Groundwater Conservation District (POSGCD) will be holding hearings on the District's Permit Applications and Application Fees. Public hearings will be held at the following location on Tuesday, March 9th, 2004 at 5:30 p.m.. Milam County Courthouse, 107 West Main Street, Cameron, Texas

All interested persons are invited to attend and may provide public comment. Written comments will be received by mailing them to POSGCD; P.O. Box 92, Milano, Texas 76556, or by faxing them to 512-455-9909. If you would like a copy either electronically or hard copy, please call to the POSGCD office at 512-455-9900 or go to the POSGCD website at POSGCD@tconline.net.

11

SERVICES

LAWNMOWER REPAIR. Tune-ups, sharpening, also all types of yard work, laying grass, flower beds, also painting. 446-5485. 15-2t

WANTED: Houses To clean or organize. 446-5957 or 446-5662. 15-2tp

INCOME TAX SERVICE

Quick, reliable, economical.

Call for appointment:

Peggy Fischer
446-3308

12-tf

SE

NO H/ CH

Tax & E S

18 year Farmer Small Self-En Round av

979-

1-888

Done Right & General Con

- Composition Shingles
 - Metal Roofs
 - Carpentry
 - All Ty Roofir
 - Vinyl by Alc
- (512) 760-ROOF (512-760-7663) **FREE ESTI 1-800-NEV** (1-800-639)

JUAREZ APPLIANCE REPAIR

Specializing in brand name appliances. Such as Maytag, Frigidaire, Kenmore, Whirlpool, GE, etc. In-home repair.
Over 15 years experience
512-446-6676
Cell 512-635-3289 47-tf

Let Reporter Classified Ads Work For You!

NOTIC

NOTIC
The follow will be sold to the hious househ nishings will items listed ants.
Arledge's C 1806 N. Trav 76520. Sat 2004 @ 10 a #17 & 23 J #57 Inda E #95 Asharit #135 Stev #149 Rub Arledge's R 304 Yoakum 76567. Sat 2004 @ 1 p. #10 Glad #14 George #22 & 38 f #80 Teren

ENTERTAINMENT

ENTERTAINMENT

ENTERTAINMENT

ENTERTAINMENT

RICKEY'S
220 S. Wilcox—Rockdale, TX
Friday—Probes Outlaws
Saturday—Joe Boyd & The Lee County Cowboys

TROPICANA CLUB
FM 487 South—512-446-3113
Wed.—9-Ball, 7 p.m.
Fri.—★ 3-Ball ★, 7 p.m.
Sat.—CHILI, STEW & JACKPOT BEAN COOK-OFF, Karaoke, 8 p.m.-1 a.m.
Sunday—8-ball, 7 p.m.
—Upcoming Events—
★ Sat., March 6—Karaoke Contest
★ Sat. March 13—2nd ANNUAL BOKER BUN for

ENTER

Zara H

2

SENDER: COMPLETE THIS SECTION	COMPLETE THIS SECTION ON DELIVERY
<ul style="list-style-type: none">■ Complete items 1, 2, and 3. Also complete item 4 if Restricted Delivery is desired.■ Print your name and address on the reverse so that we can return the card to you.■ Attach this card to the back of the mailpiece, or on the front if space permits.	A. Signature <input checked="" type="checkbox"/> <i>Susan Hammell</i> <input type="checkbox"/> Agent <input type="checkbox"/> Addressee
1. Article Addressed to: <i>BRAZOS River Authority Attn: SUSAN MORGAN 4600 Cobbs Drive Waco, TX. 76710</i>	B. Received by (Printed Name) C. Date of Delivery <i>3-12-04</i>
2. Article Number (Transfer from service label)	D. Is delivery address different from item 1? <input type="checkbox"/> Yes if YES, enter delivery address below: <input type="checkbox"/> No
PS Form 3811, August 2001	3. Service Type <input checked="" type="checkbox"/> Certified Mail <input type="checkbox"/> Express Mail <input type="checkbox"/> Registered <input checked="" type="checkbox"/> Return Receipt for Merchandise <input type="checkbox"/> Insured Mail <input type="checkbox"/> C.O.D.
Domestic Return Receipt	4. Restricted Delivery? (Extra Fee) <input type="checkbox"/> Yes <i>7002 2030 0004 3258 7935</i> 2ACPRI-03-P-4081

**Post Oak Savannah Groundwater
Conservation District**

**P.O. Box 92
Milano TX, 76556
Phone: 512-455-9900
Fax: 512-455-9909**

March 10, 2004

Re: Adopted Management Plan of
Post oak Savannah Groundwater Conservation District

Please find enclosed the Management Plan for Post Oak Savannah Groundwater Conservation District. The plan was adopted by the POSGCD Board of Directors during our regular scheduled board meeting conducted on March 9, 2004.

Should you have any questions, please don't hesitate to call.

Thank you,



Gary Westbrook
General Manager
Post Oak Savannah Groundwater Conservation District

13
(a)

SENDER: COMPLETE THIS SECTION

- Complete items 1, 2, and 3. Also complete item 4 if Restricted Delivery is desired.
- Print your name and address on the reverse so that we can return the card to you.
- Attach this card to the back of the mailpiece, or on the front if space permits.

1. Article Addressed to:

BRAZOS Region 6
Water Planning Group / BRA
ATTN: TERESA CLARK
4600 Cobbs Drive
WACO, TX. 76710

2. Article Number

(Transfer from service label)

7002 2030 0004 3258 7980

COMPLETE THIS SECTION ON DELIVERY

A. Signature

X Susan Hammell

Agent

Addressee

B. Received by (Printed Name)

C. Date of Delivery

3-12-04

ater

D. Is delivery address different from item 1? if YES, enter delivery address below:

Yes

No

3. Service Type

Certified Mail

Express Mail

Registered

Return Receipt for Merchandise

Insured Mail

C.O.D.

4. Restricted Delivery? (Extra Fee)

Yes