

VOLUME 2
Appendix 2-A (Map 6, 7A)

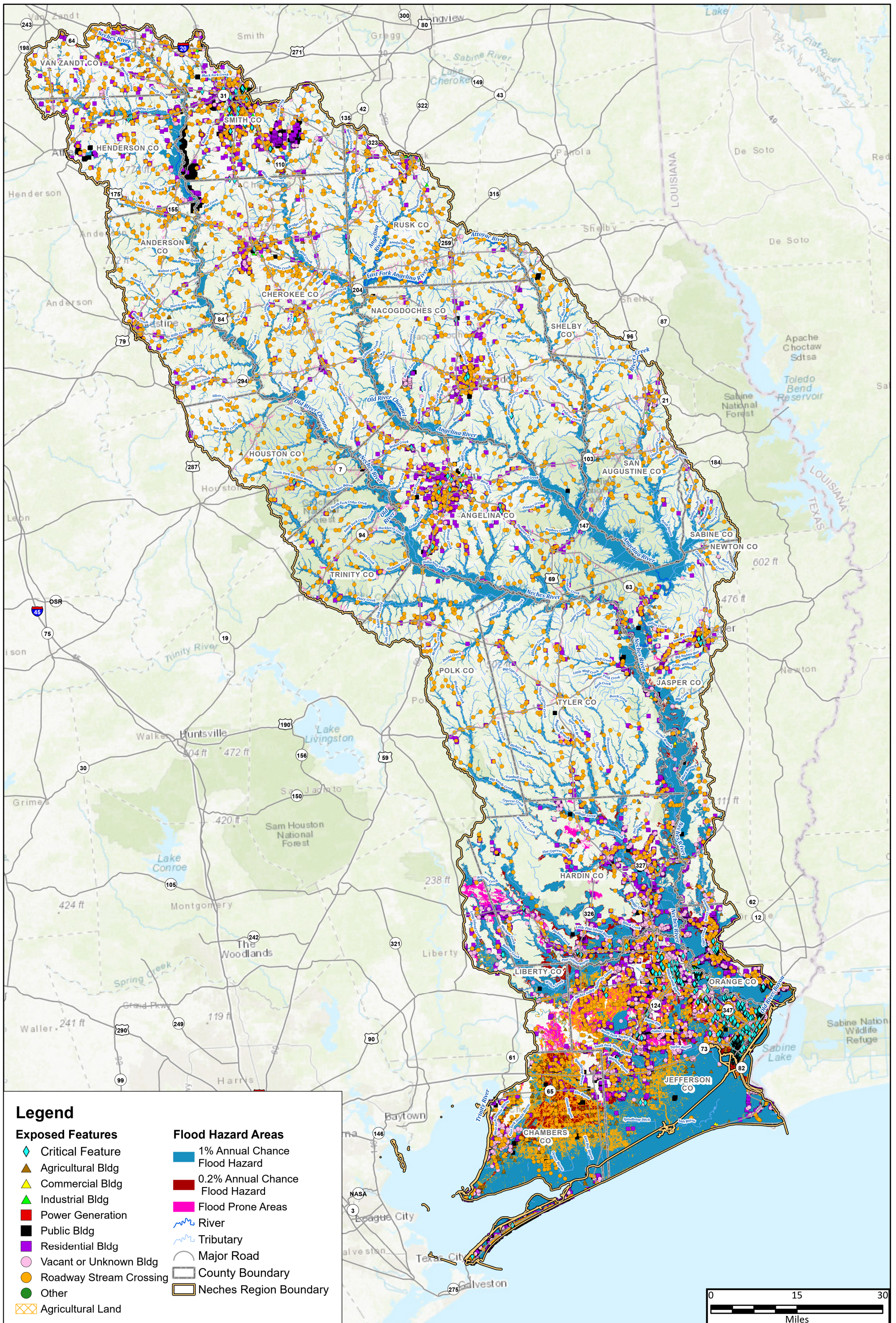
REGION 5 NECHES

2023 REGIONAL FLOOD PLAN

JULY 2023

PREPARED FOR THE
REGION 5 NECHES FLOOD PLANNING GROUP

APPENDIX 2-A
SUPPLEMENTARY MAPS FOR CHAPTER 2



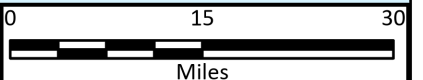
Legend

Exposed Features


- Critical Feature
- Agricultural Bldg
- Commercial Bldg
- Industrial Bldg
- Power Generation
- Public Bldg
- Residential Bldg
- Vacant or Unknown Bldg
- Roadway Stream Crossing
- Other
- Agricultural Land

Flood Hazard Areas

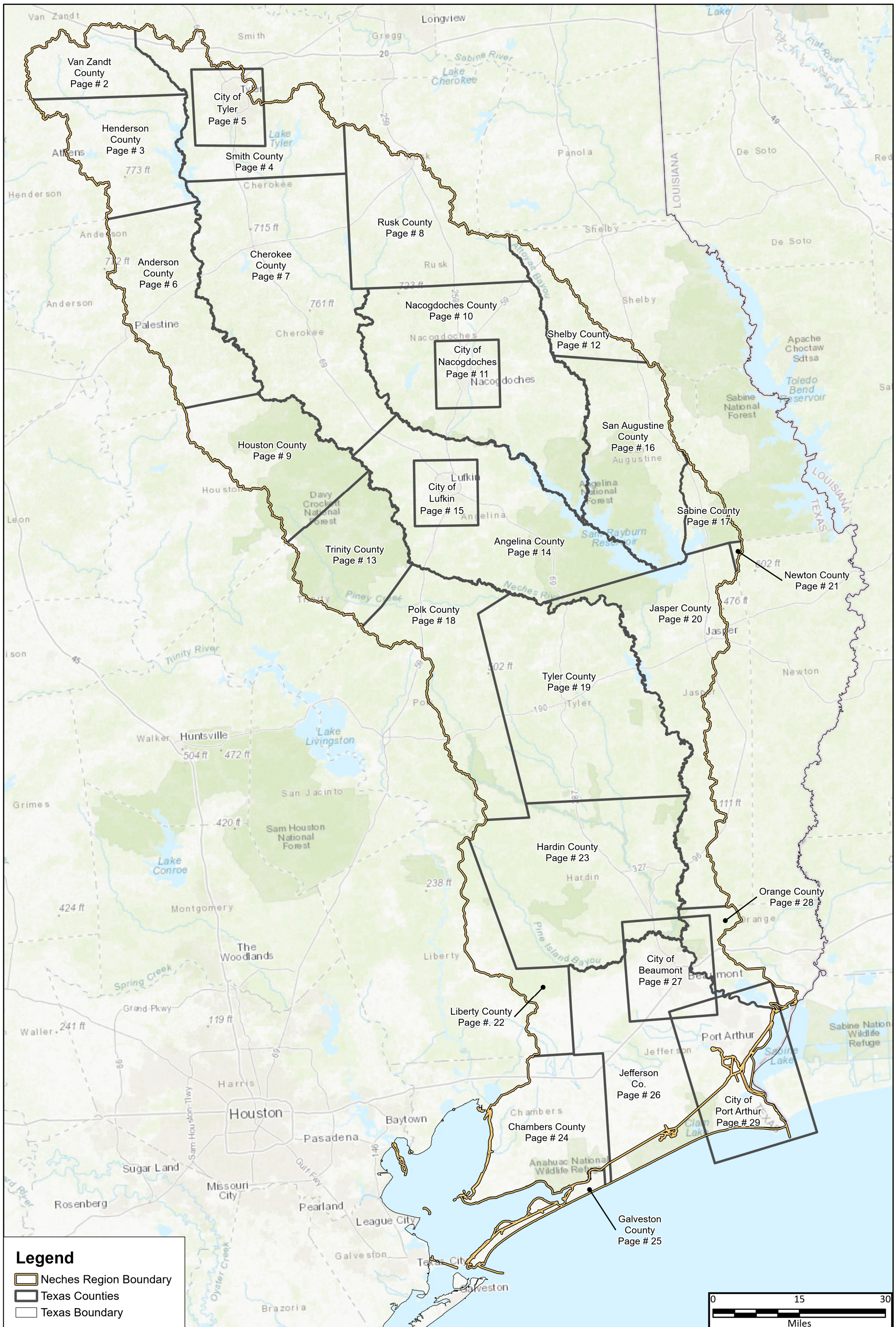
- 1% Annual Chance Flood Hazard
- 0.2% Annual Chance Flood Hazard
- Flood Prone Areas
- River
- Tributary
- Major Road
- County Boundary
- Neches Region Boundary

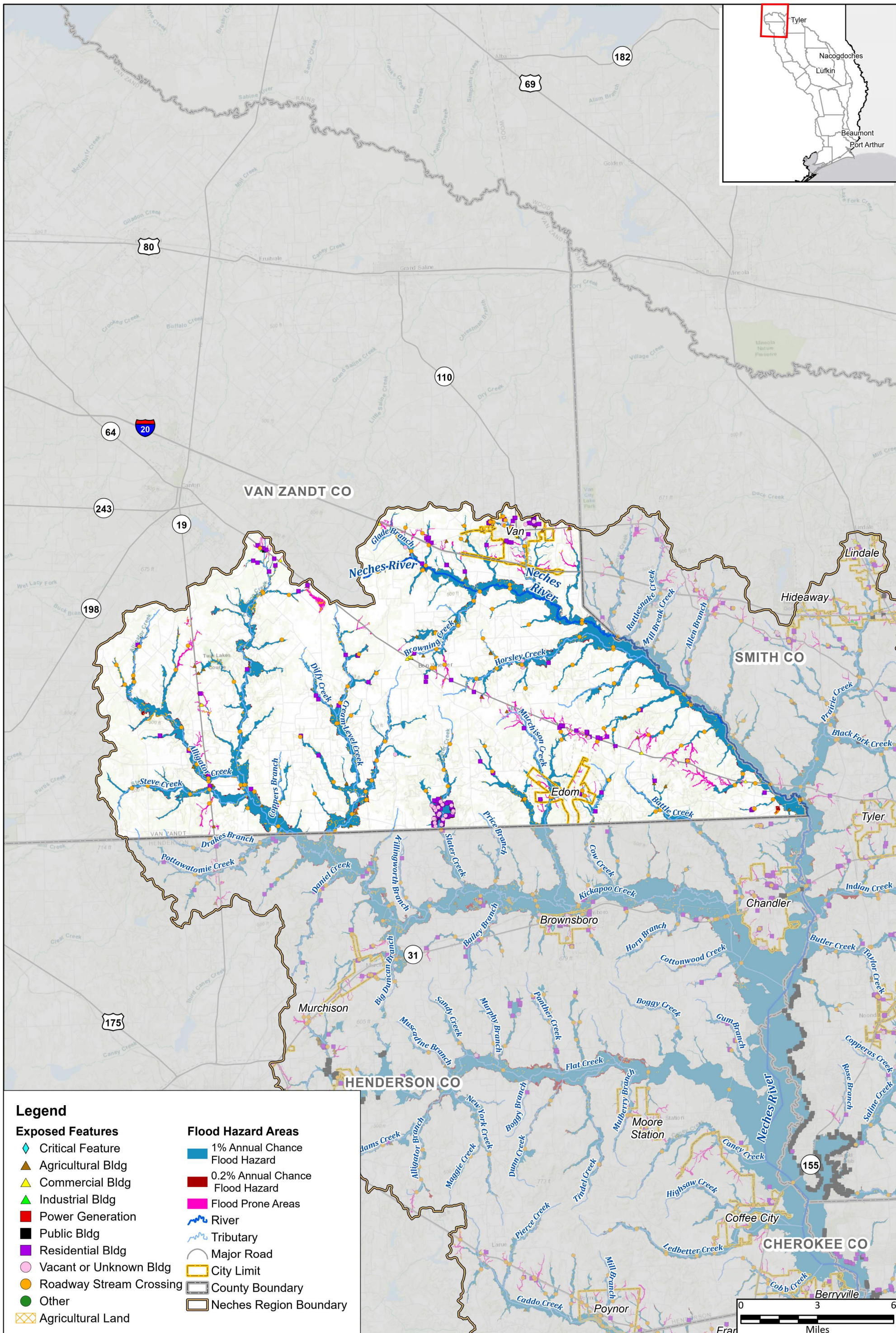


Region 5: Neches Regional Flood Plan
 Flood Planning Region Overview
Existing Condition Flood Exposure



**MAP
6
OVERVIEW**






Legend

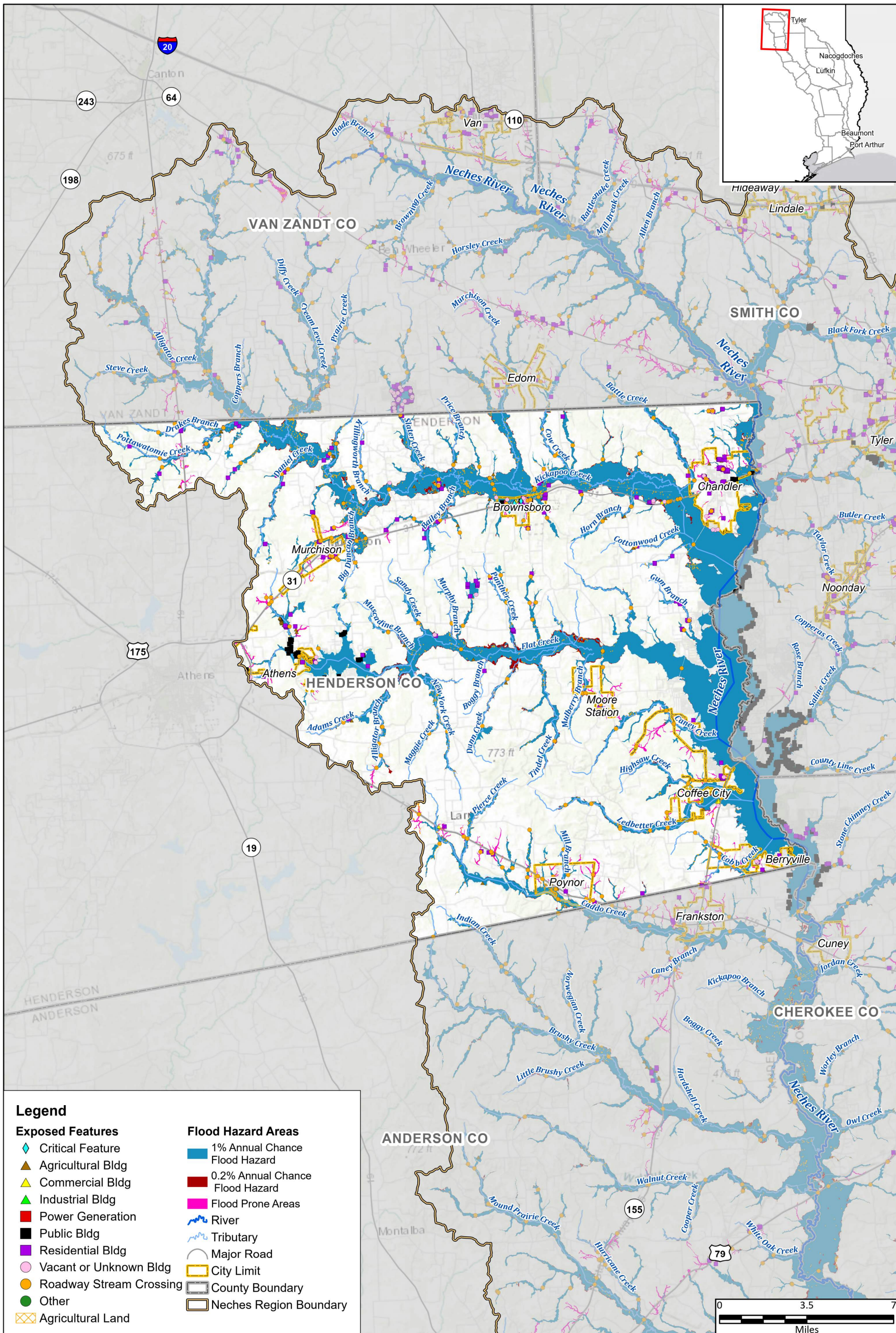
Exposed Features

- ◆ Critical Feature
- ▲ Agricultural Bldg
- ▲ Commercial Bldg
- ▲ Industrial Bldg
- Power Generation
- Public Bldg
- Residential Bldg
- Vacant or Unknown Bldg
- Roadway Stream Crossing
- Other
- Agricultural Land

Flood Hazard Areas

- 1% Annual Chance Flood Hazard
- 0.2% Annual Chance Flood Hazard
- Flood Prone Areas
- River
- Tributary
- Major Road
- City Limit
- County Boundary
- Neches Region Boundary





Legend

Exposed Features

- Critical Feature
- Agricultural Bldg
- Commercial Bldg
- Industrial Bldg
- Power Generation
- Public Bldg
- Residential Bldg
- Vacant or Unknown Bldg
- Roadway Stream Crossing
- Other
- Agricultural Land

Flood Hazard Areas

- 1% Annual Chance Flood Hazard
- 0.2% Annual Chance Flood Hazard
- Flood Prone Areas
- River
- Tributary
- Major Road
- City Limit
- County Boundary
- Neches Region Boundary



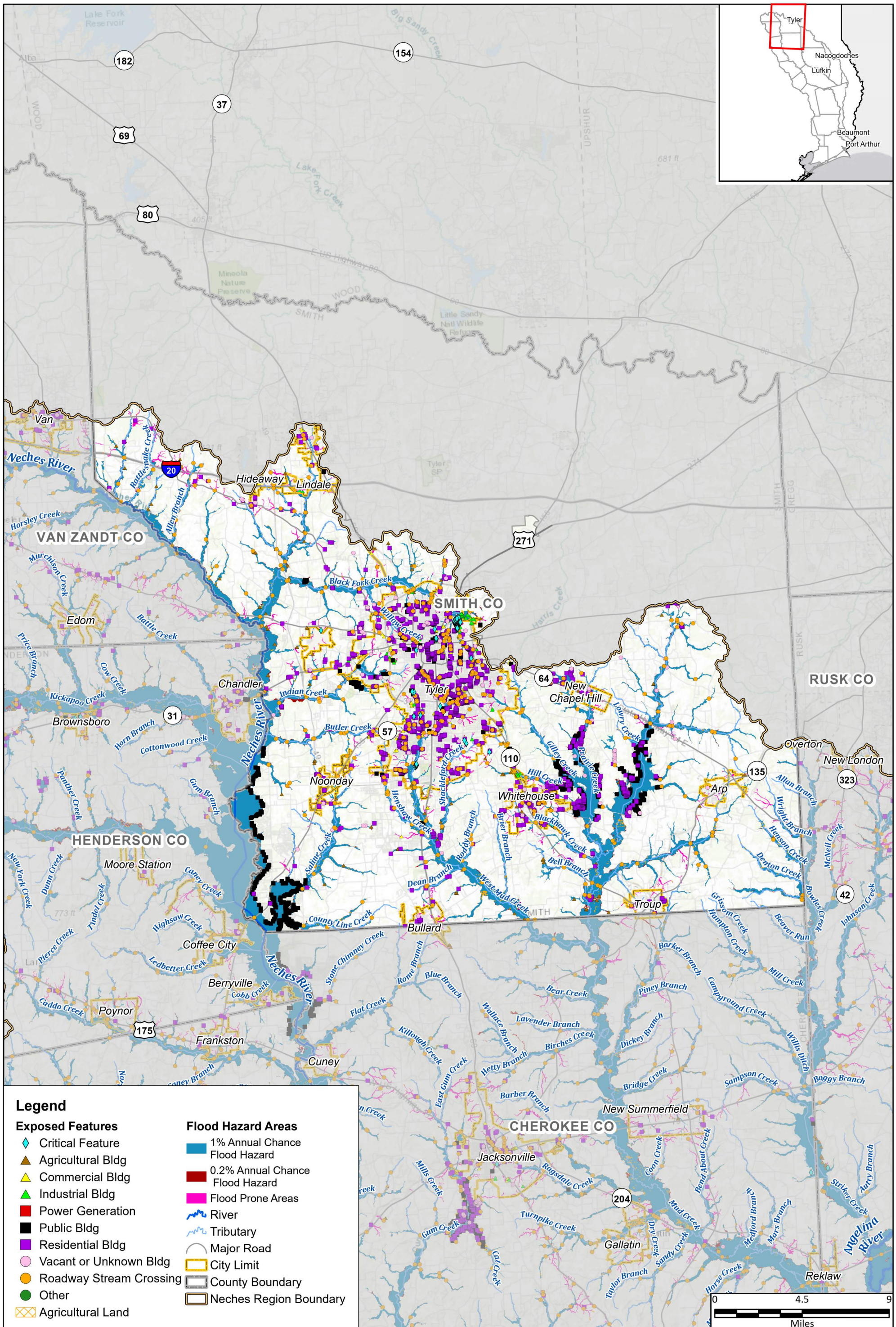
Region 5: Neches Regional Flood Plan
Henderson County

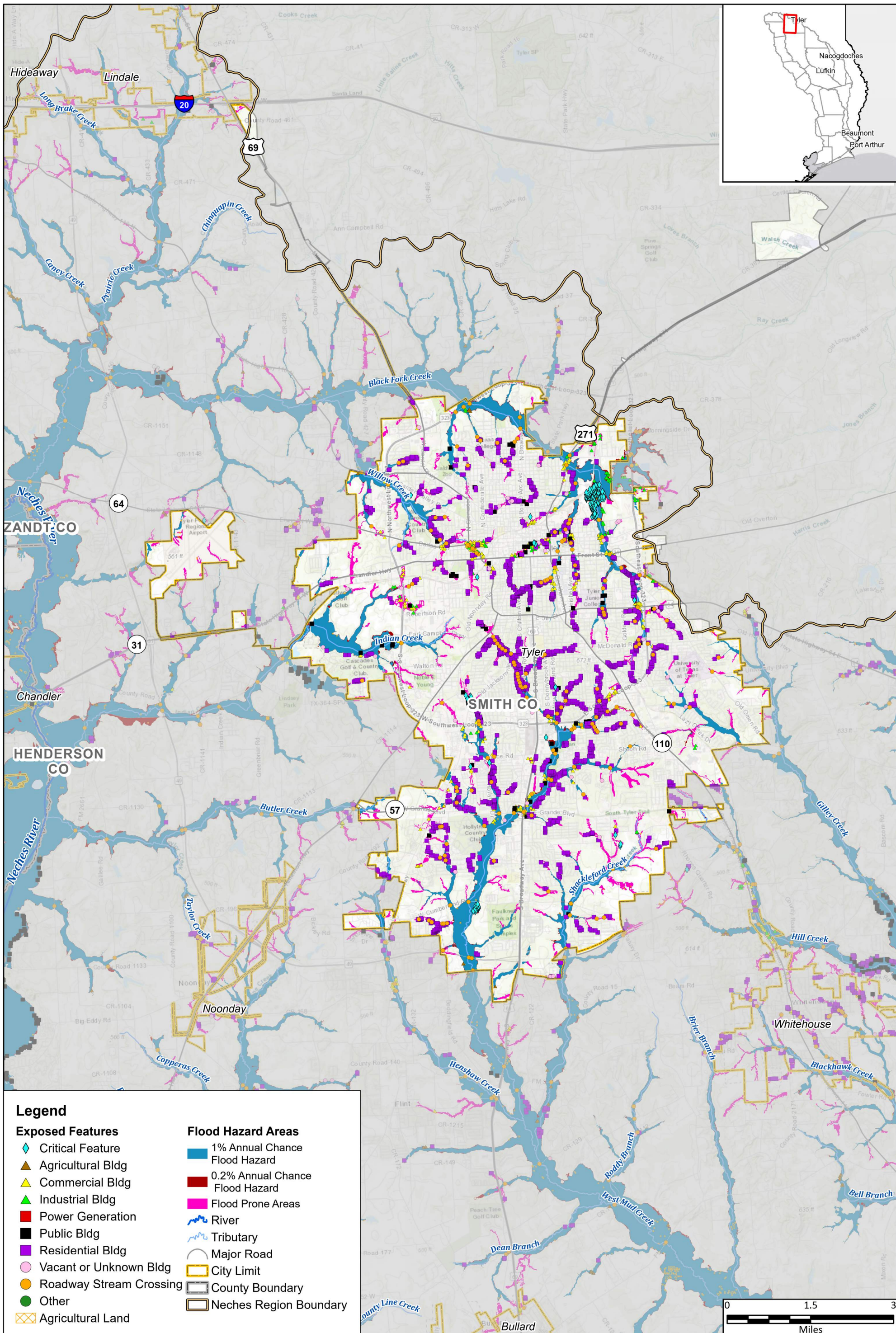
Existing Condition Flood Exposure

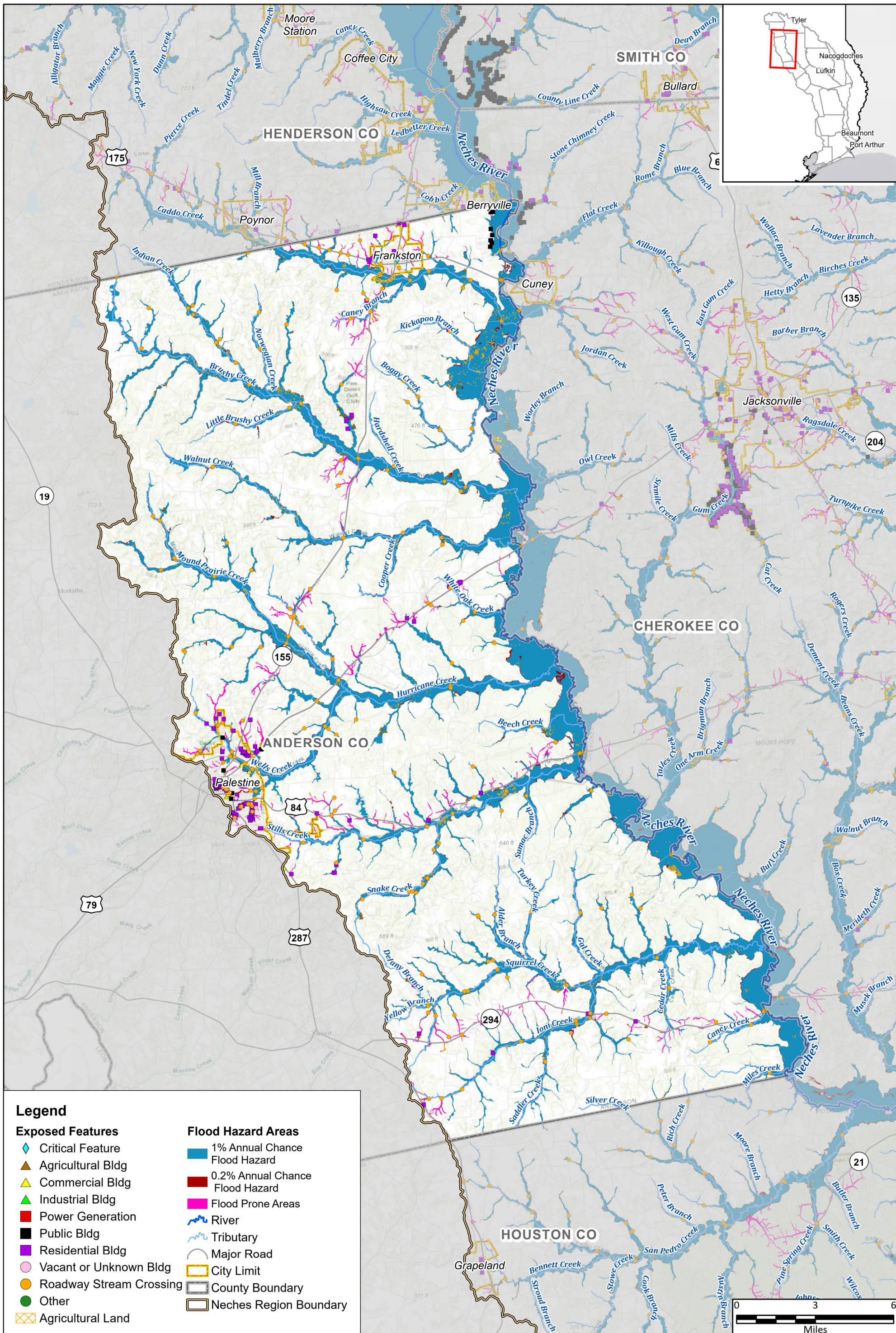


MAP 6
FIGURE 3 of 29

Path: T:\SW\Task12\GIS\Accessibility3\GIS\Accessibility3.aprx







Legend

Exposed Features

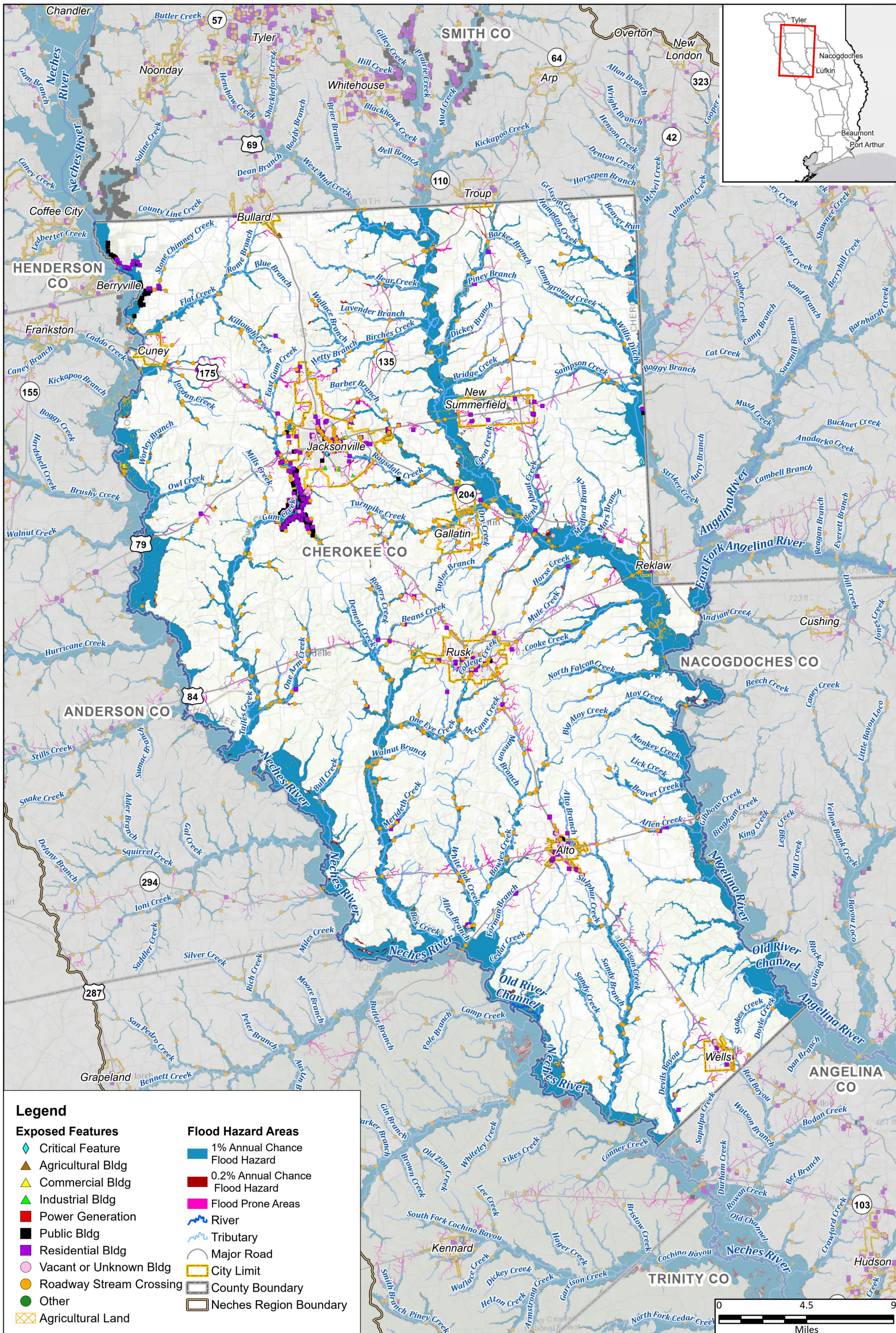
- Critical Feature
- Agricultural Bldg
- Commercial Bldg
- Industrial Bldg
- Power Generation
- Public Bldg
- Residential Bldg
- Vacant or Unknown Bldg
- Roadway Stream Crossing
- Other
- Agricultural Land

Flood Hazard Areas

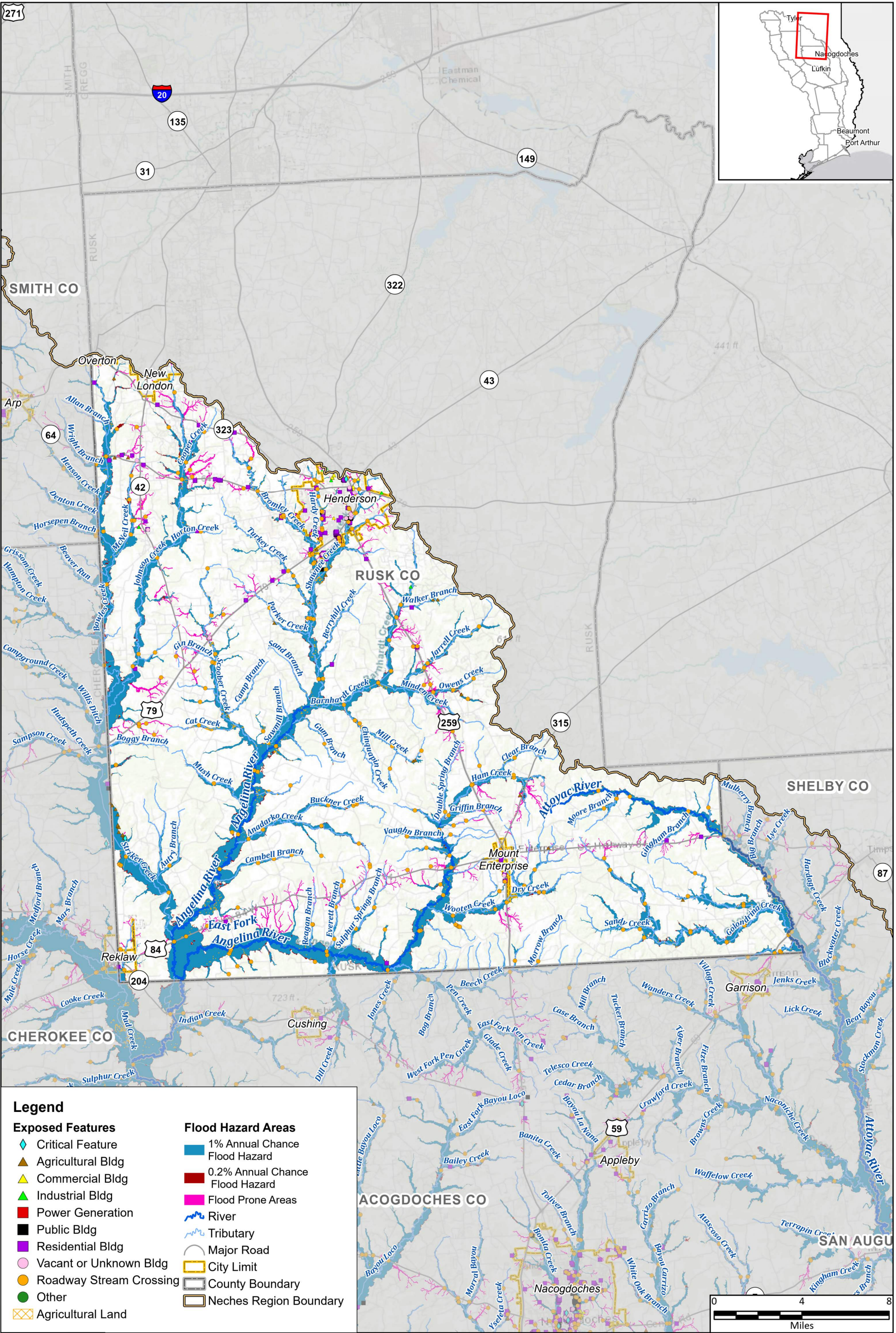
- 1% Annual Chance Flood Hazard
- 0.2% Annual Chance Flood Hazard
- Flood Prone Areas
- River
- Tributary
- Major Road
- City Limit
- County Boundary
- Neches Region Boundary



Path: T:\SW\Task12\GIS\Accessibility3\GIS\Accessibility3.aprx



Path: T:\SW\Task12\GIS\Accessibility3\GIS\Accessibility3.aprx




Legend

- | | |
|---------------------------|---------------------------------|
| Exposed Features | Flood Hazard Areas |
| ◆ Critical Feature | 1% Annual Chance Flood Hazard |
| ▲ Agricultural Bldg | 0.2% Annual Chance Flood Hazard |
| ▲ Commercial Bldg | Flood Prone Areas |
| ▲ Industrial Bldg | — River |
| ■ Power Generation | — Tributary |
| ■ Public Bldg | — Major Road |
| ■ Residential Bldg | — City Limit |
| ○ Vacant or Unknown Bldg | — County Boundary |
| ● Roadway Stream Crossing | — Neches Region Boundary |
| ● Other | |
| ▨ Agricultural Land | |



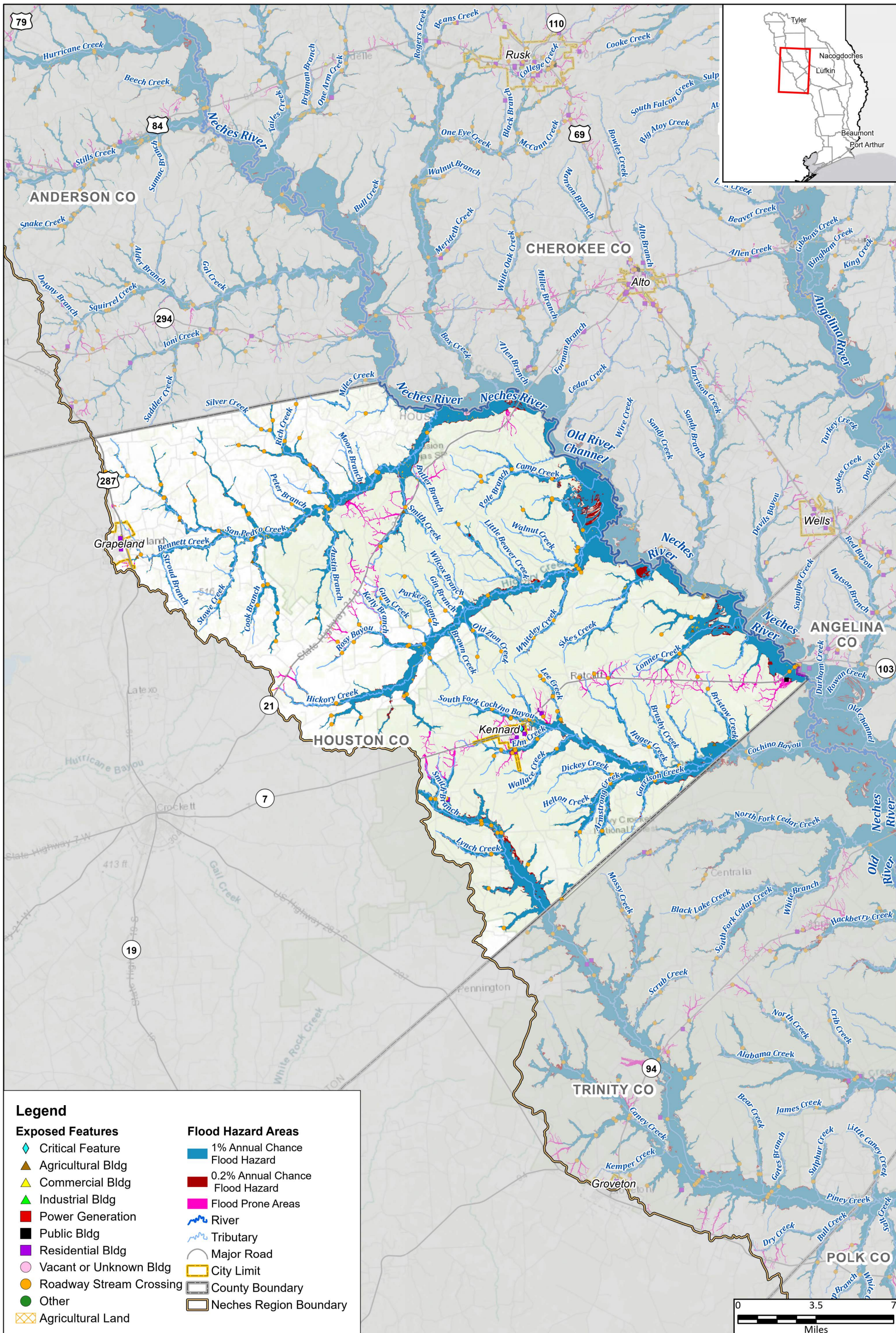
Region 5: Neches Regional Flood Plan
Rusk County

Existing Condition Flood Exposure



MAP
6
FIGURE
8 of 29

Path: T:\SW\Task12\GIS\Accessibility3\GIS\Accessibility3.aprx



Legend

Exposed Features

- ◆ Critical Feature
- ▲ Agricultural Bldg
- ▲ Commercial Bldg
- ▲ Industrial Bldg
- Power Generation
- Public Bldg
- Residential Bldg
- Vacant or Unknown Bldg
- Roadway Stream Crossing
- Other
- Agricultural Land

Flood Hazard Areas

- 1% Annual Chance Flood Hazard
- 0.2% Annual Chance Flood Hazard
- Flood Prone Areas
- ~ River
- ~ Tributary
- Major Road
- City Limit
- County Boundary
- Neches Region Boundary



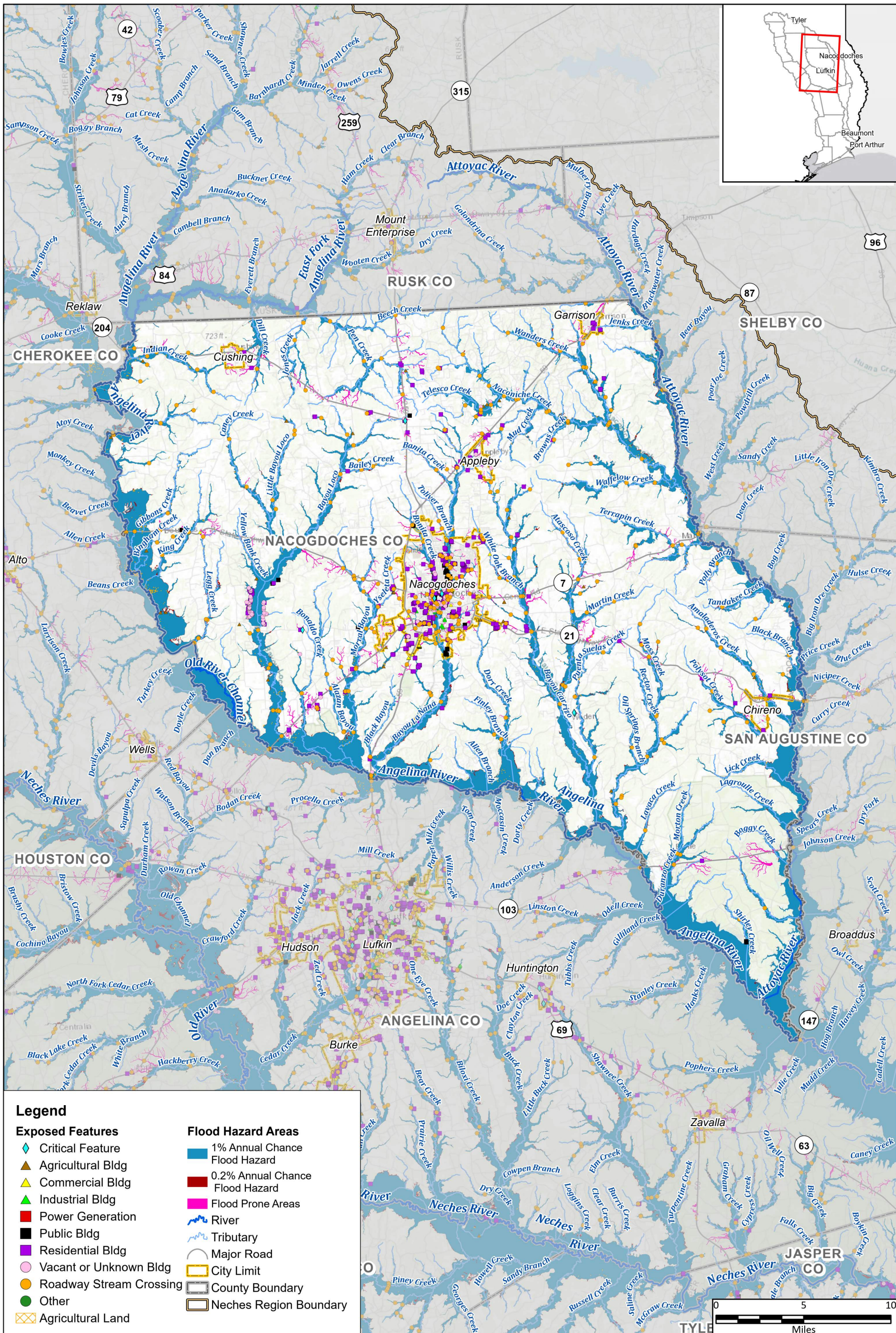
Region 5: Neches Regional Flood Plan
Houston County



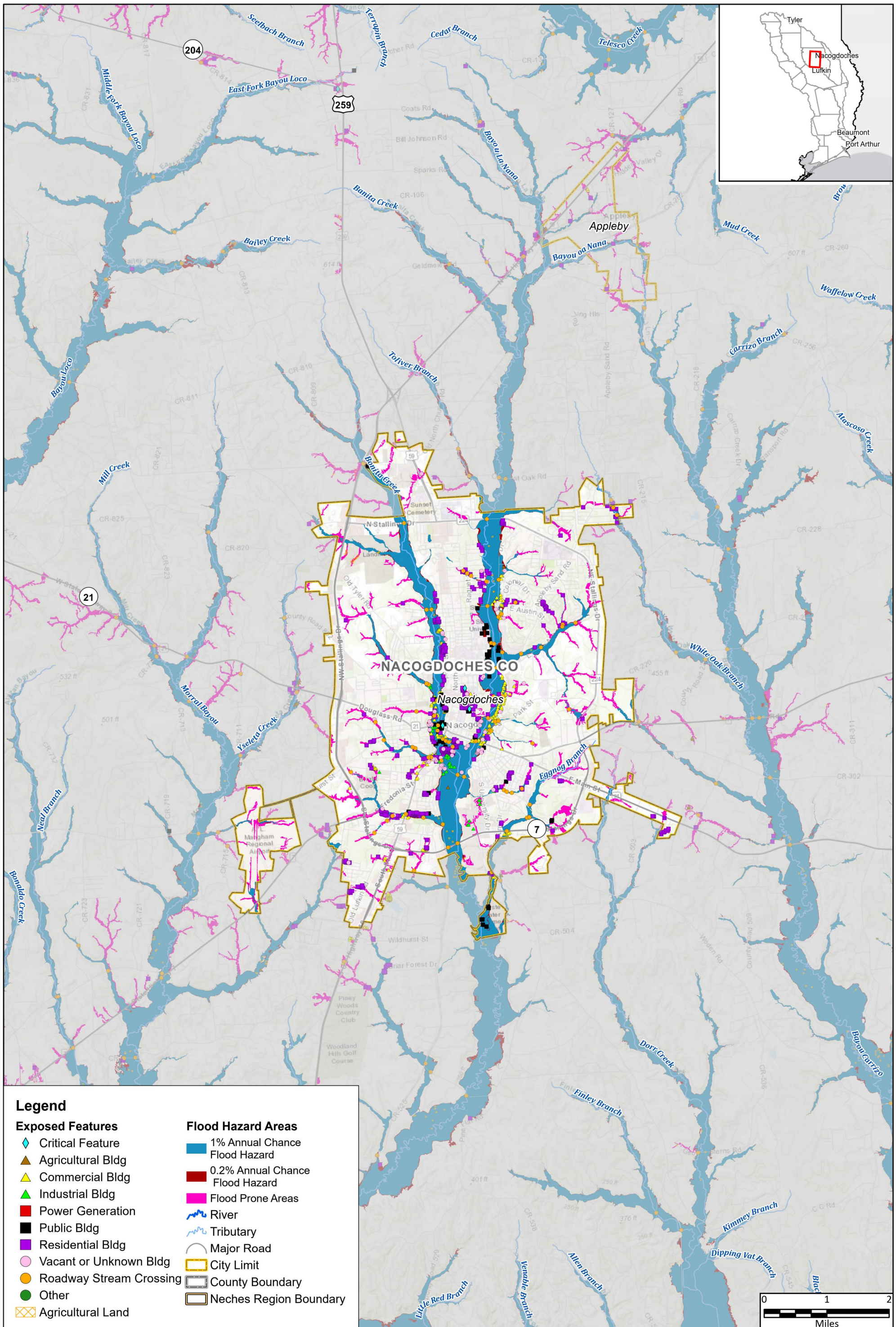
MAP 6
FIGURE 9 of 29

Existing Condition Flood Exposure

Path: T:\SW\Task12\GIS\Accessibility3\GIS\Accessibility3.aprx



Path: T:\SW\Task12\GIS\Accessibility3\GIS\Accessibility3.aprx




Legend

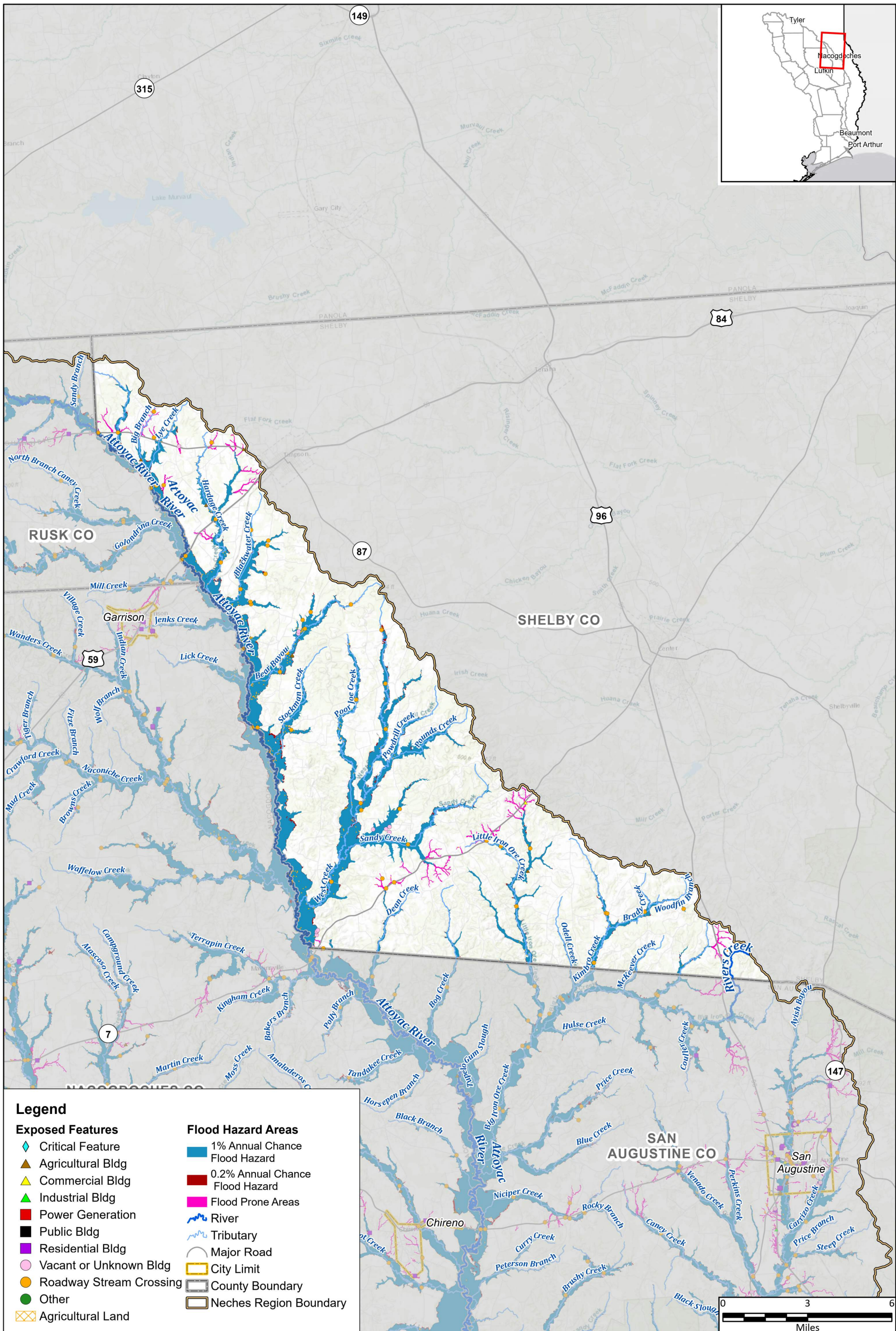
Exposed Features

- ◆ Critical Feature
- ▲ Agricultural Bldg
- ▲ Commercial Bldg
- ▲ Industrial Bldg
- Power Generation
- Public Bldg
- Residential Bldg
- Vacant or Unknown Bldg
- Roadway Stream Crossing
- Other
- Agricultural Land

Flood Hazard Areas

- 1% Annual Chance Flood Hazard
- 0.2% Annual Chance Flood Hazard
- Flood Prone Areas
- ~ River
- ~ Tributary
- Major Road
- City Limit
- County Boundary
- Neches Region Boundary






Legend

Exposed Features

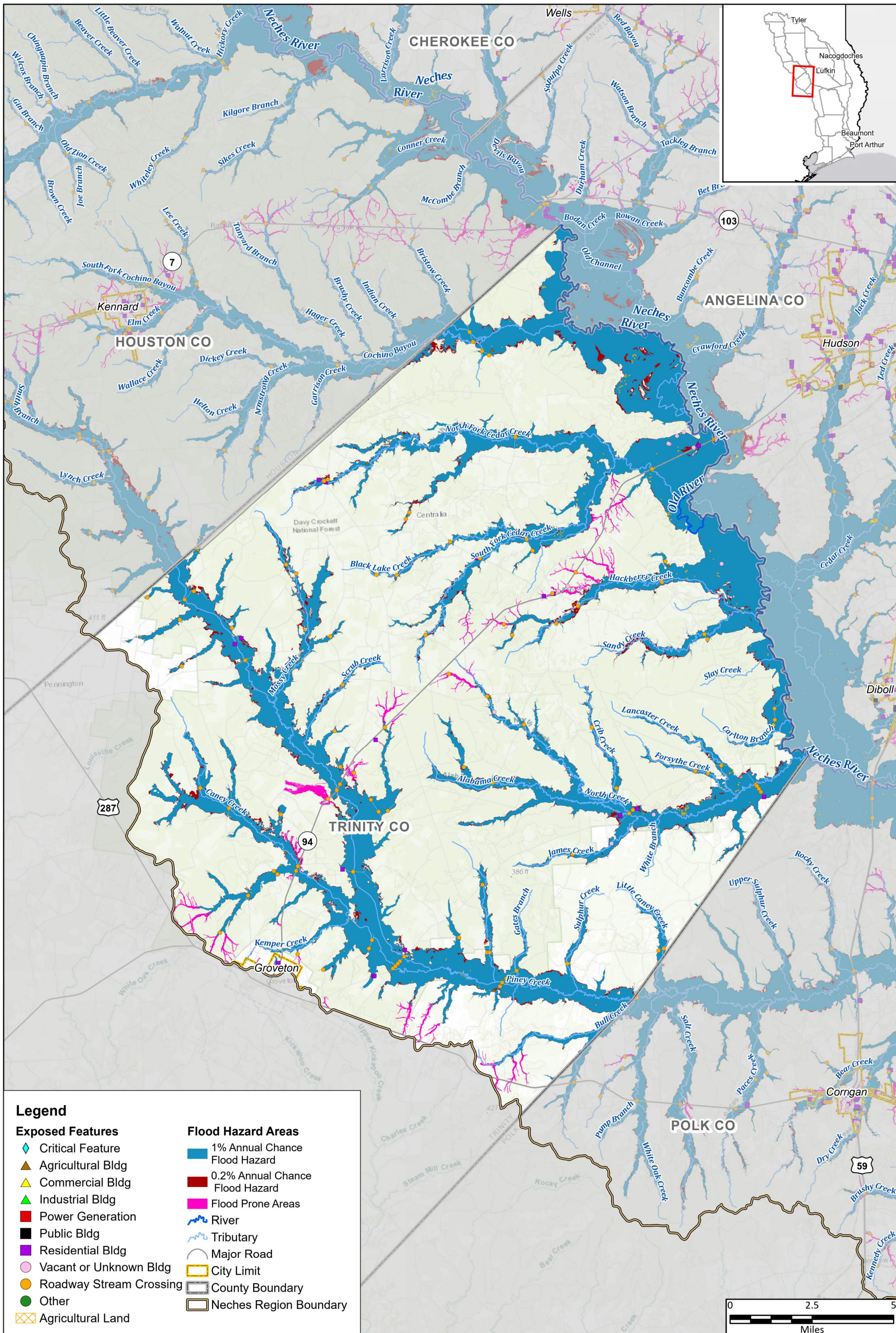
- Critical Feature
- Agricultural Bldg
- Commercial Bldg
- Industrial Bldg
- Power Generation
- Public Bldg
- Residential Bldg
- Vacant or Unknown Bldg
- Roadway Stream Crossing
- Other
- Agricultural Land

Flood Hazard Areas

- 1% Annual Chance Flood Hazard
- 0.2% Annual Chance Flood Hazard
- Flood Prone Areas
- River
- Tributary
- Major Road
- City Limit
- County Boundary
- Neches Region Boundary



Path: T:\SW\Task12\GIS\Accessibility3\GIS\Accessibility3.aprx




Legend

Exposed Features

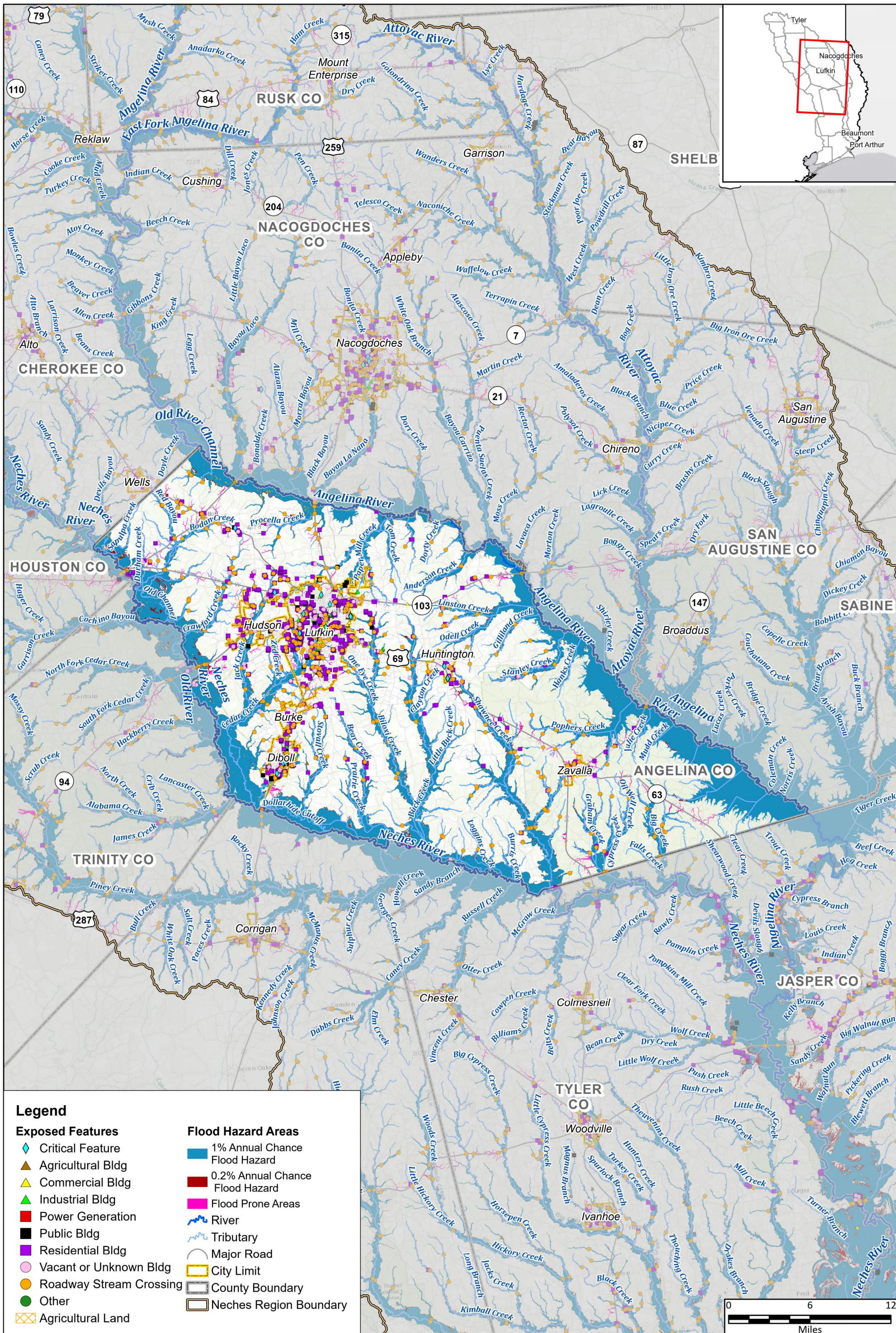
- Critical Feature
- Agricultural Bldg
- Commercial Bldg
- Industrial Bldg
- Power Generation
- Public Bldg
- Residential Bldg
- Vacant or Unknown Bldg
- Roadway Stream Crossing
- Other
- Agricultural Land

Flood Hazard Areas

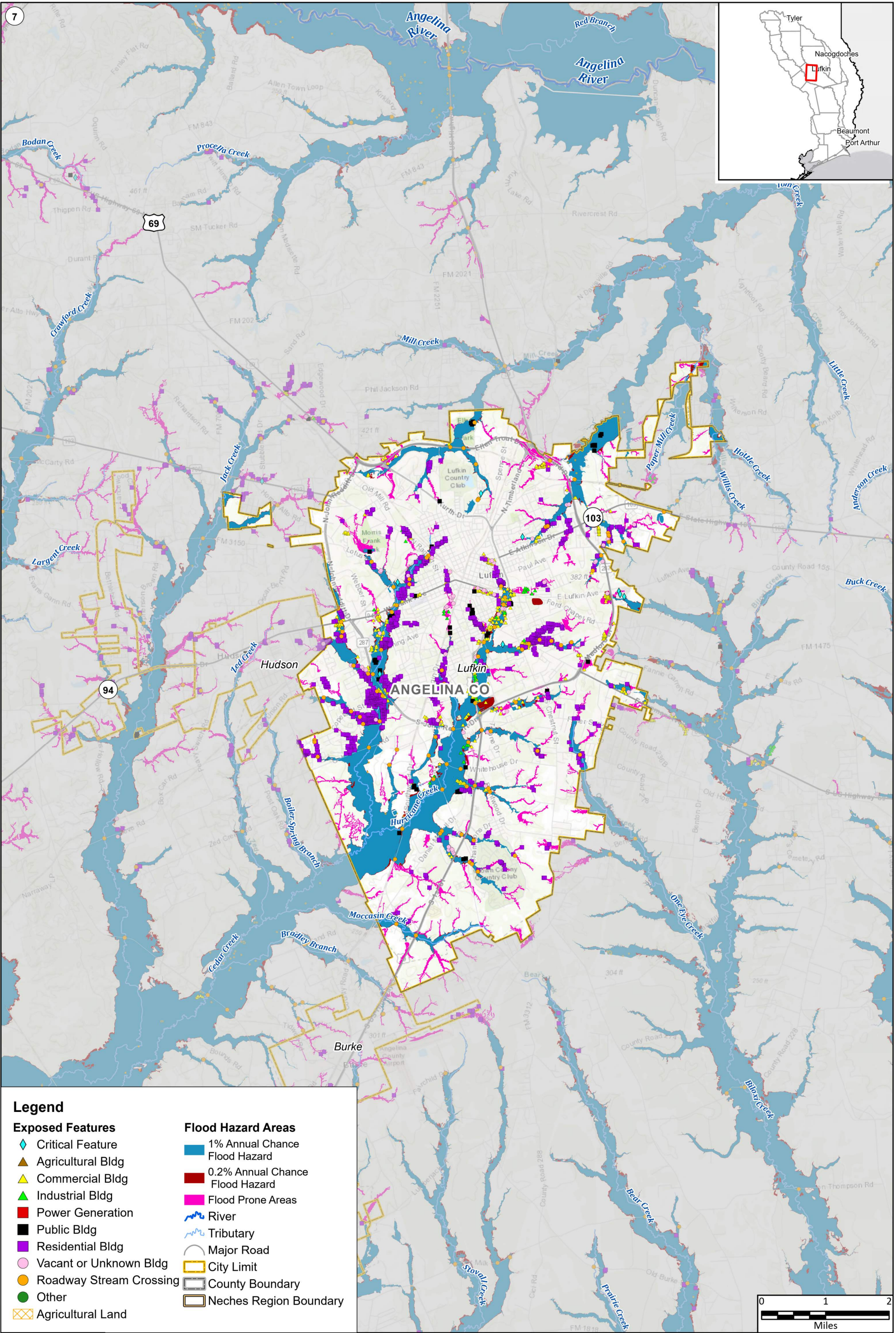
- 1% Annual Chance Flood Hazard
- 0.2% Annual Chance Flood Hazard
- Flood Prone Areas
- River
- Tributary
- Major Road
- City Limit
- County Boundary
- Neches Region Boundary



Path: T:\SW\Task12\GIS\Accessibility3\GIS\Accessibility3.aprx



Path: T:\SW\Task12\GIS\Accessibility3\GIS\Accessibility3.aprx



Legend

Exposed Features

- ◆ Critical Feature
- ▲ Agricultural Bldg
- ▲ Commercial Bldg
- ▲ Industrial Bldg
- Power Generation
- Public Bldg
- Residential Bldg
- Vacant or Unknown Bldg
- Roadway Stream Crossing
- Other
- Agricultural Land

Flood Hazard Areas

- 1% Annual Chance Flood Hazard
- 0.2% Annual Chance Flood Hazard
- Flood Prone Areas
- River
- Tributary
- Major Road
- City Limit
- County Boundary
- Neches Region Boundary



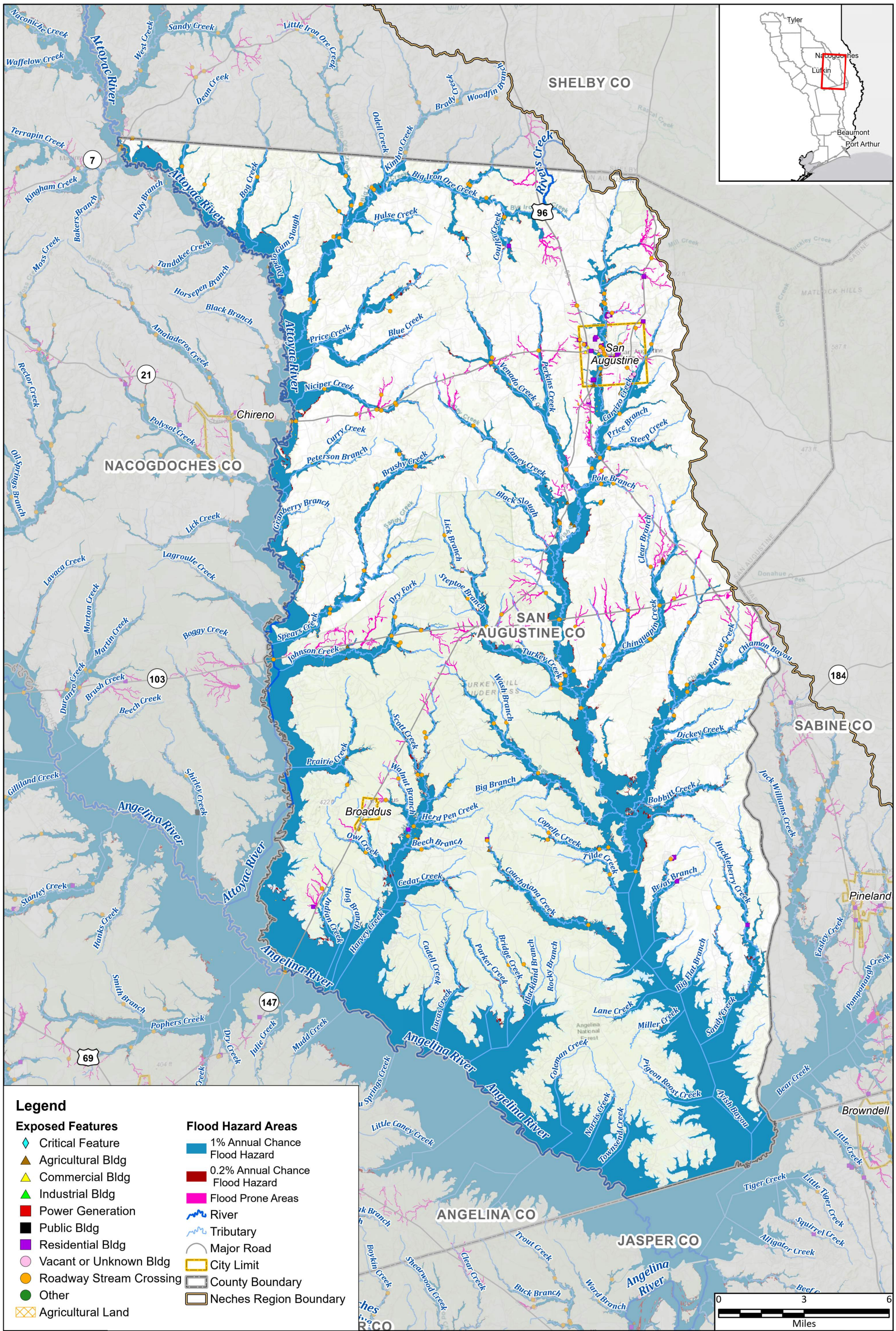
Region 5: Neches Regional Flood Plan
City of Lufkin

Existing Condition Flood Exposure



MAP 6
FIGURE 15 of 29

Path: T:\SW\Task12\GIS\Accessibility3\GIS\Accessibility3.aprx



Legend

Exposed Features

- ◆ Critical Feature
- ▲ Agricultural Bldg
- ▲ Commercial Bldg
- ▲ Industrial Bldg
- Power Generation
- Public Bldg
- Residential Bldg
- Vacant or Unknown Bldg
- Roadway Stream Crossing
- Other
- Agricultural Land

Flood Hazard Areas

- 1% Annual Chance Flood Hazard
- 0.2% Annual Chance Flood Hazard
- Flood Prone Areas
- River
- Tributary
- Major Road
- City Limit
- County Boundary
- Neches Region Boundary



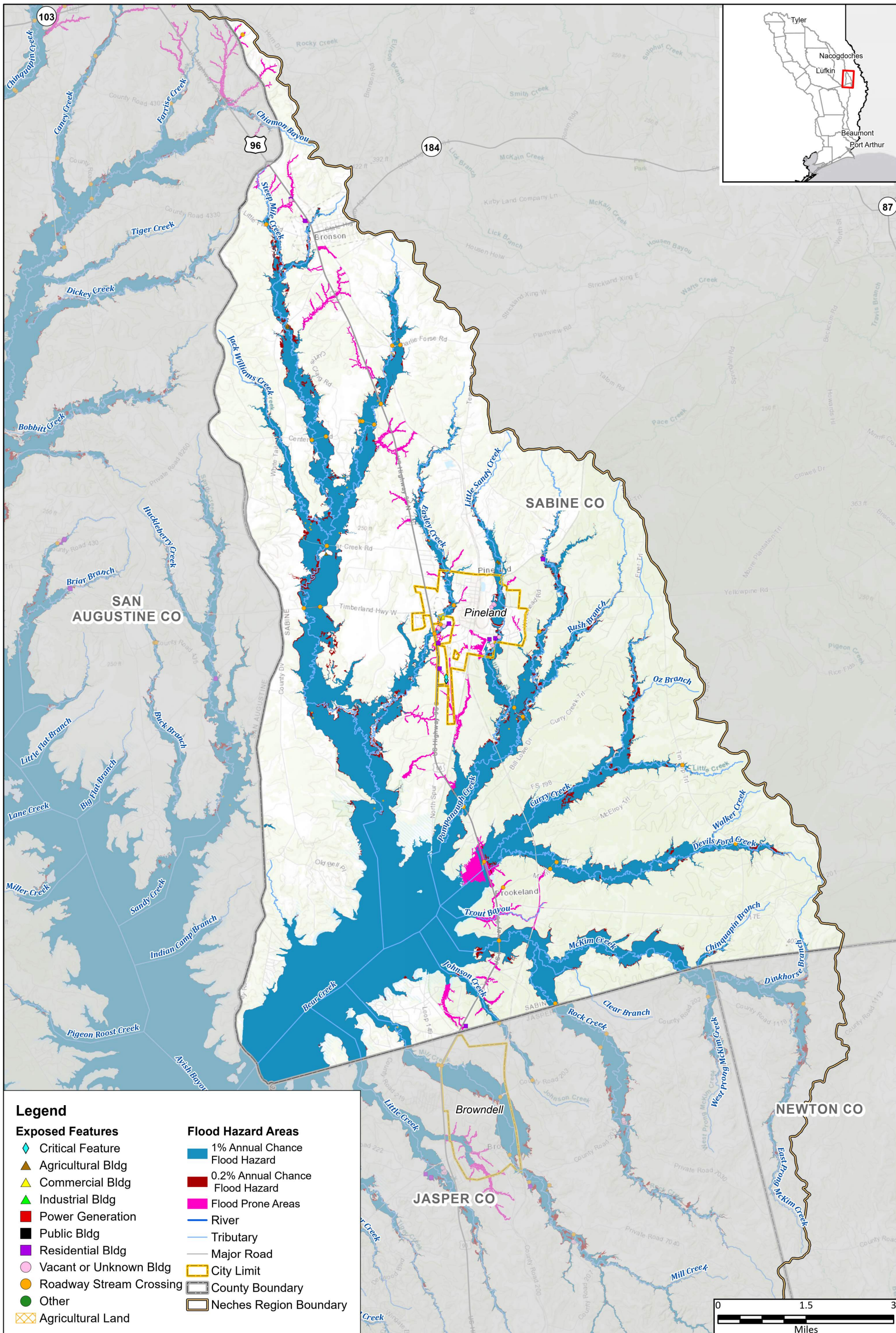
Region 5: Neches Regional Flood Plan
San Augustine County

Existing Condition Flood Exposure



MAP 6
FIGURE 16 of 29

Path: T:\SW\Task12\GIS\Accessibility3\GIS\Accessibility3.aprx



Legend

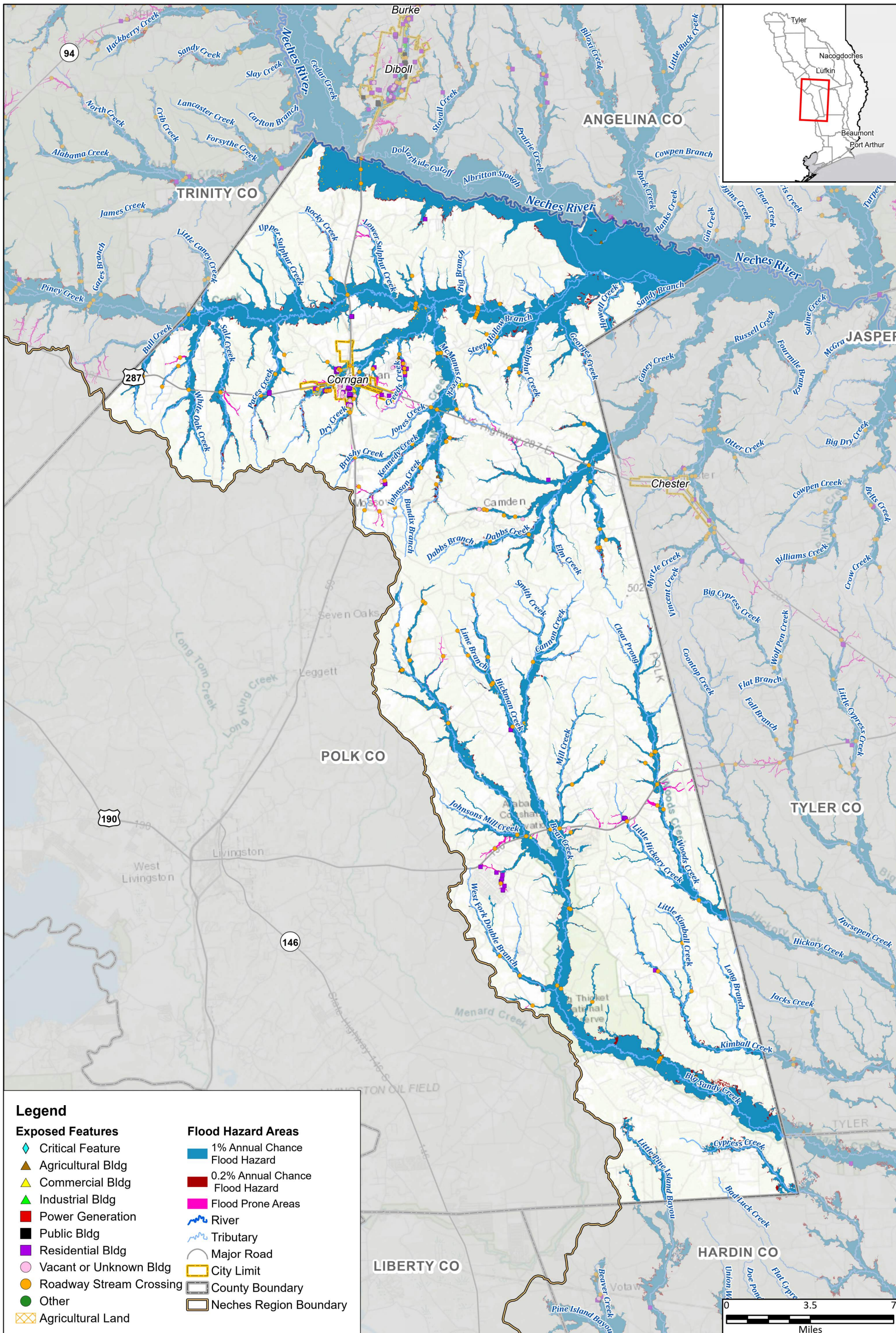
Exposed Features

- ◆ Critical Feature
- ▲ Agricultural Bldg
- ▲ Commercial Bldg
- ▲ Industrial Bldg
- Power Generation
- Public Bldg
- Residential Bldg
- Vacant or Unknown Bldg
- Roadway Stream Crossing
- Other
- Agricultural Land

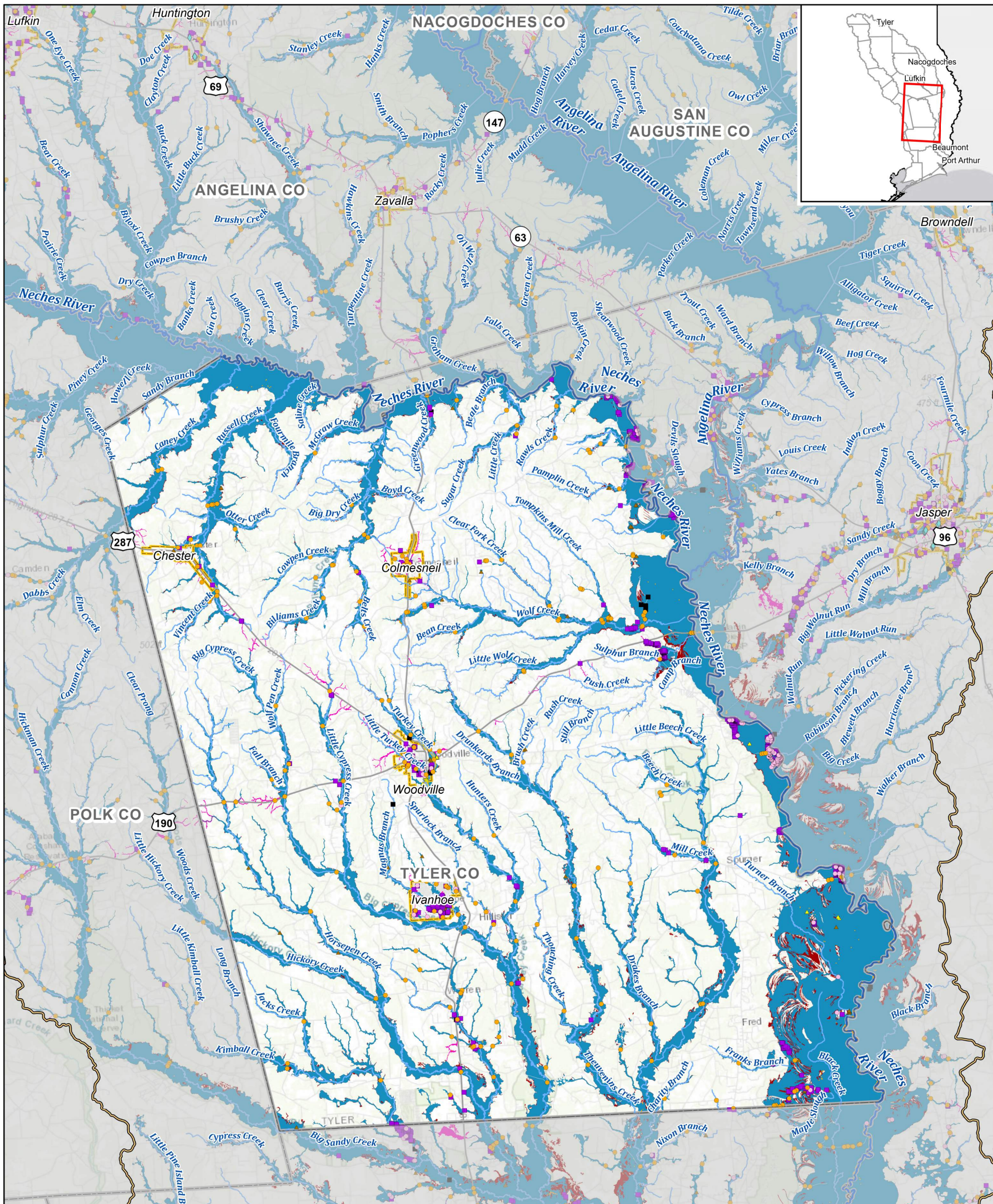
Flood Hazard Areas

- 1% Annual Chance Flood Hazard
- 0.2% Annual Chance Flood Hazard
- Flood Prone Areas
- River
- Tributary
- Major Road
- City Limit
- County Boundary
- Neches Region Boundary





Path: T:\SW\Task12\GIS\Accessibility3\GISAccessibility3.aprx



Legend

Exposed Features

- ◆ Critical Feature
- ▲ Agricultural Bldg
- Commercial Bldg
- ▲ Industrial Bldg
- Power Generation
- Public Bldg
- Residential Bldg
- Vacant or Unknown Bldg
- Roadway Stream Crossing
- Other
- Agricultural Land

Flood Hazard Areas

- 1% Annual Chance Flood Hazard
- 0.2% Annual Chance Flood Hazard
- Flood Prone Areas
- River
- Tributary
- Major Road
- City Limit
- County Boundary
- Neches Region Boundary



Region 5: Neches Regional Flood Plan
Tyler County

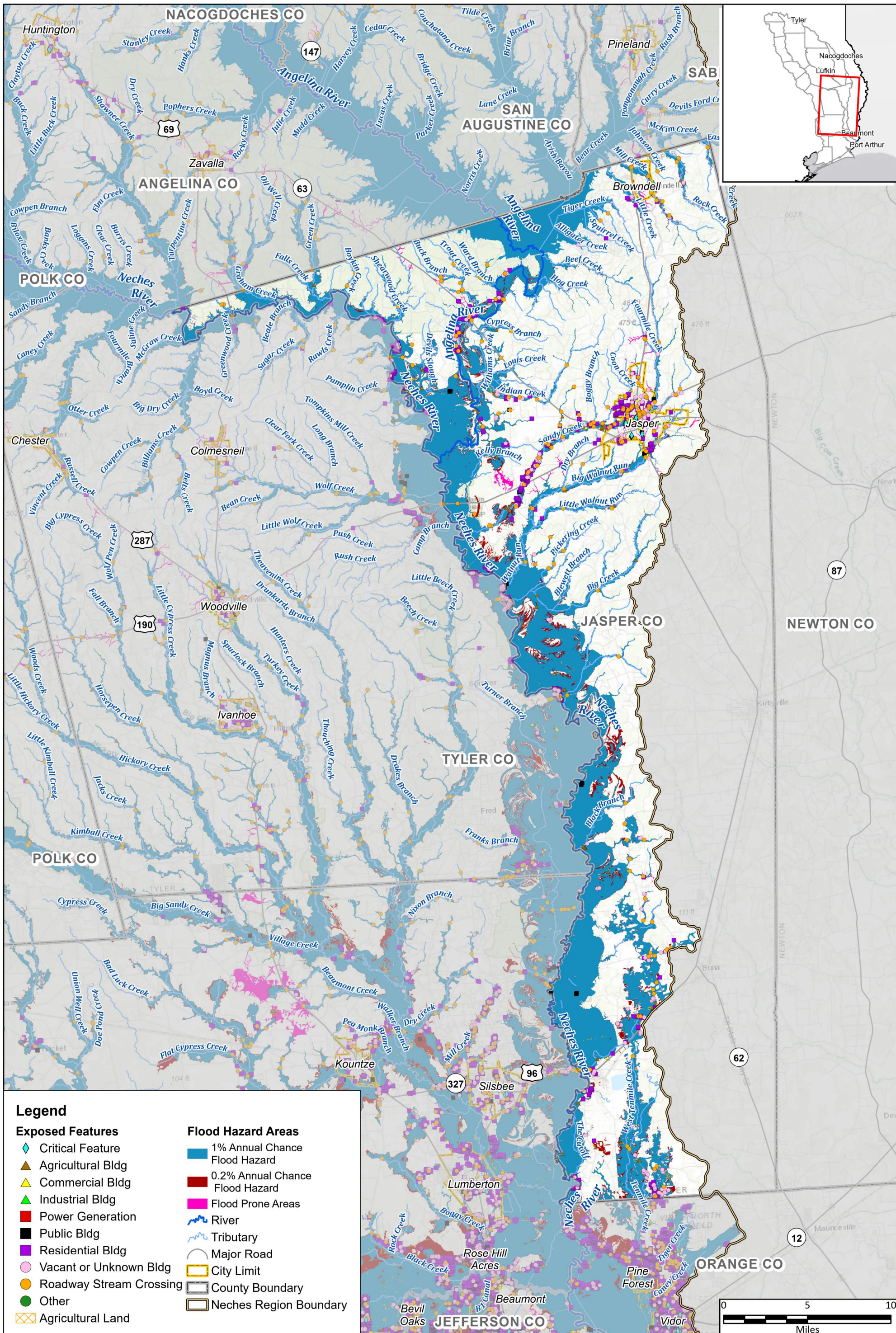
Existing Condition Flood Exposure



MAP 6
FIGURE 19 of 29



Path: T:\SW\Task12\GIS\Accessibility3\GIS\Accessibility3.aprx



Legend

Exposed Features

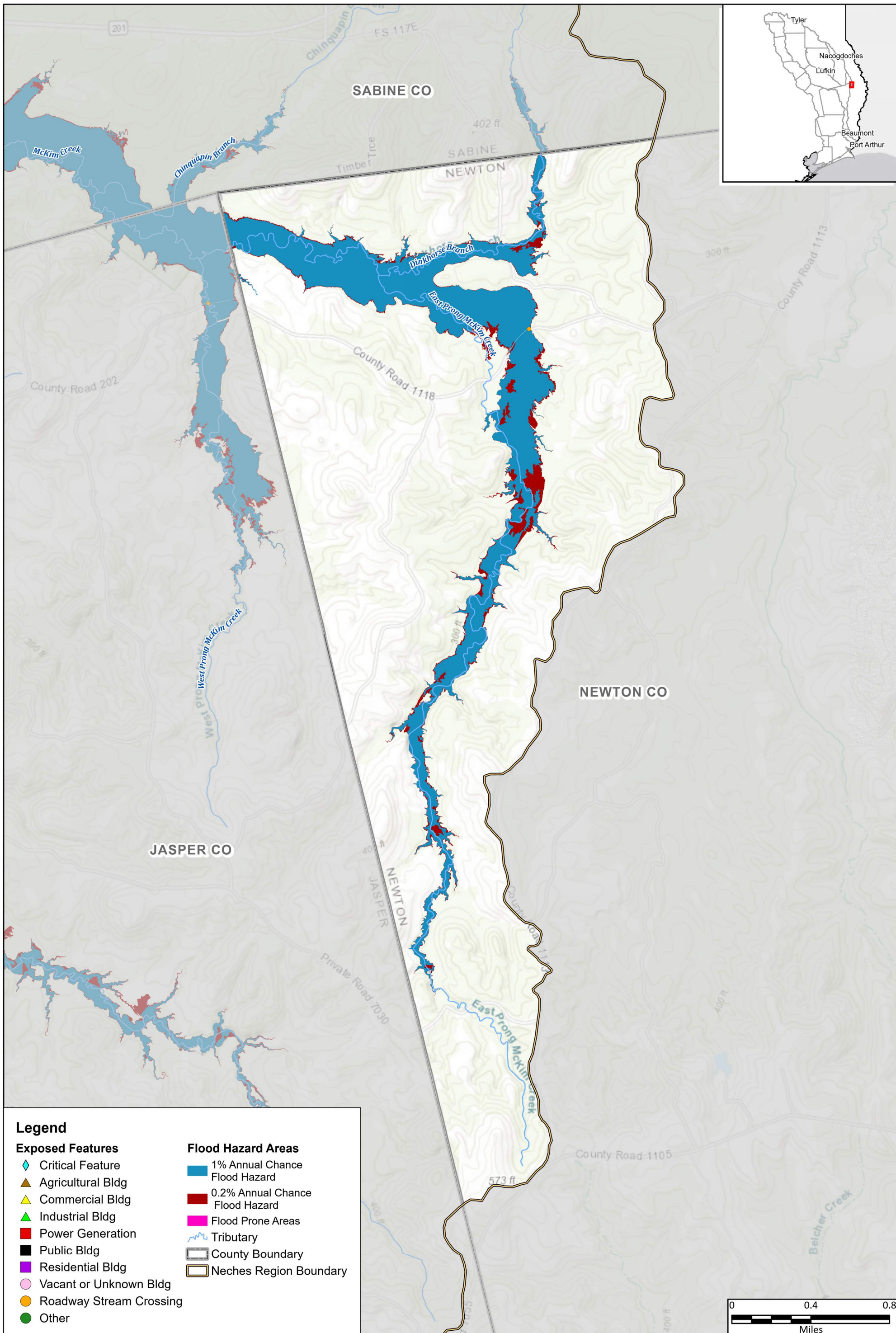
- ◆ Critical Feature
- ▲ Agricultural Bldg
- ▲ Commercial Bldg
- ▲ Industrial Bldg
- Power Generation
- Public Bldg
- Residential Bldg
- Vacant or Unknown Bldg
- Roadway Stream Crossing
- Other
- Agricultural Land

Flood Hazard Areas

- 1% Annual Chance Flood Hazard
- 0.2% Annual Chance Flood Hazard
- Flood Prone Areas
- ~ River
- ~ Tributary
- Major Road
- City Limit
- County Boundary
- Neches Region Boundary



Path: T:\SW\Task12\GIS\Accessibility3\GIS\Accessibility3.aprx




Legend

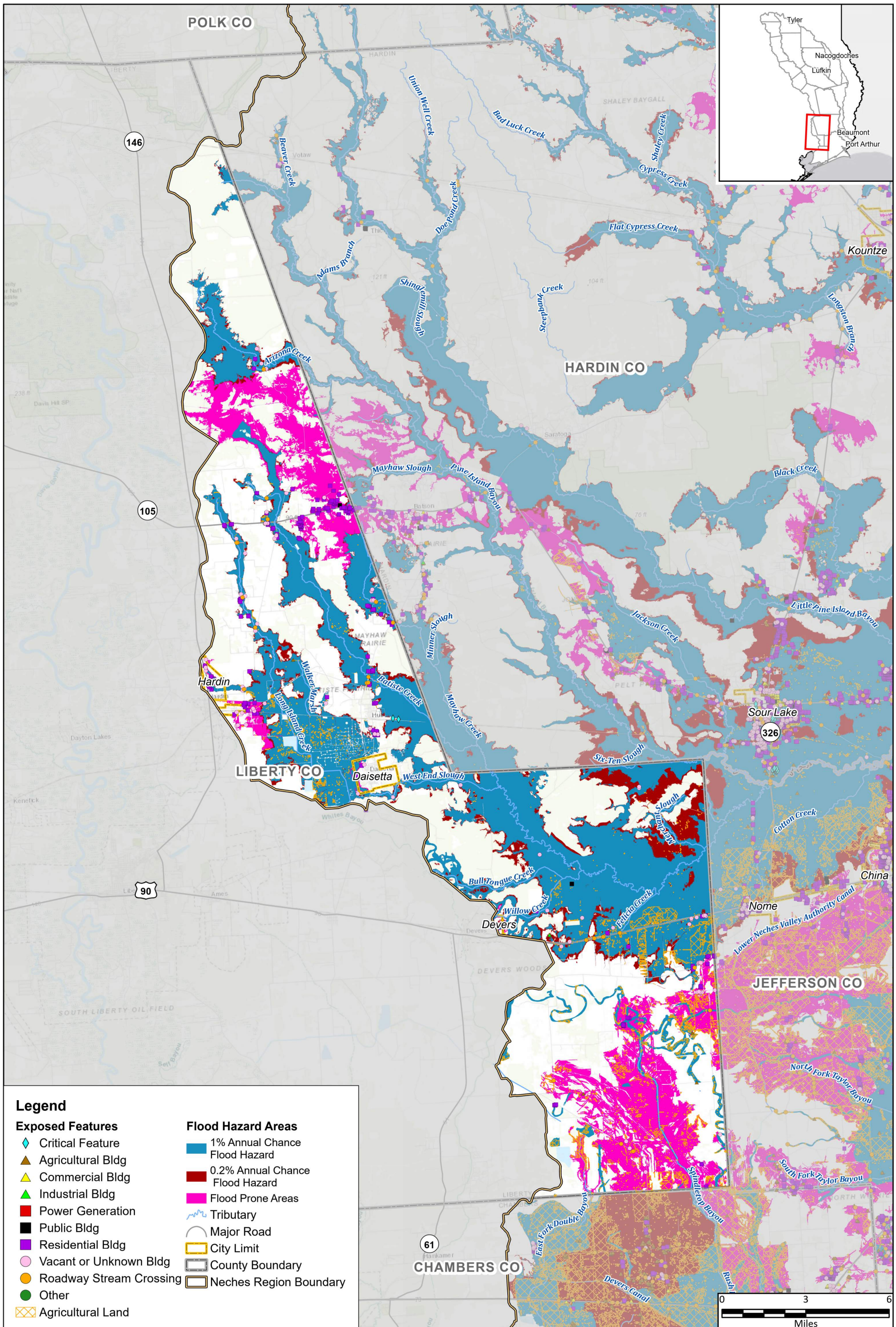
Exposed Features

- Critical Feature
- Agricultural Bldg
- Commercial Bldg
- Industrial Bldg
- Power Generation
- Public Bldg
- Residential Bldg
- Vacant or Unknown Bldg
- Roadway Stream Crossing
- Other

Flood Hazard Areas

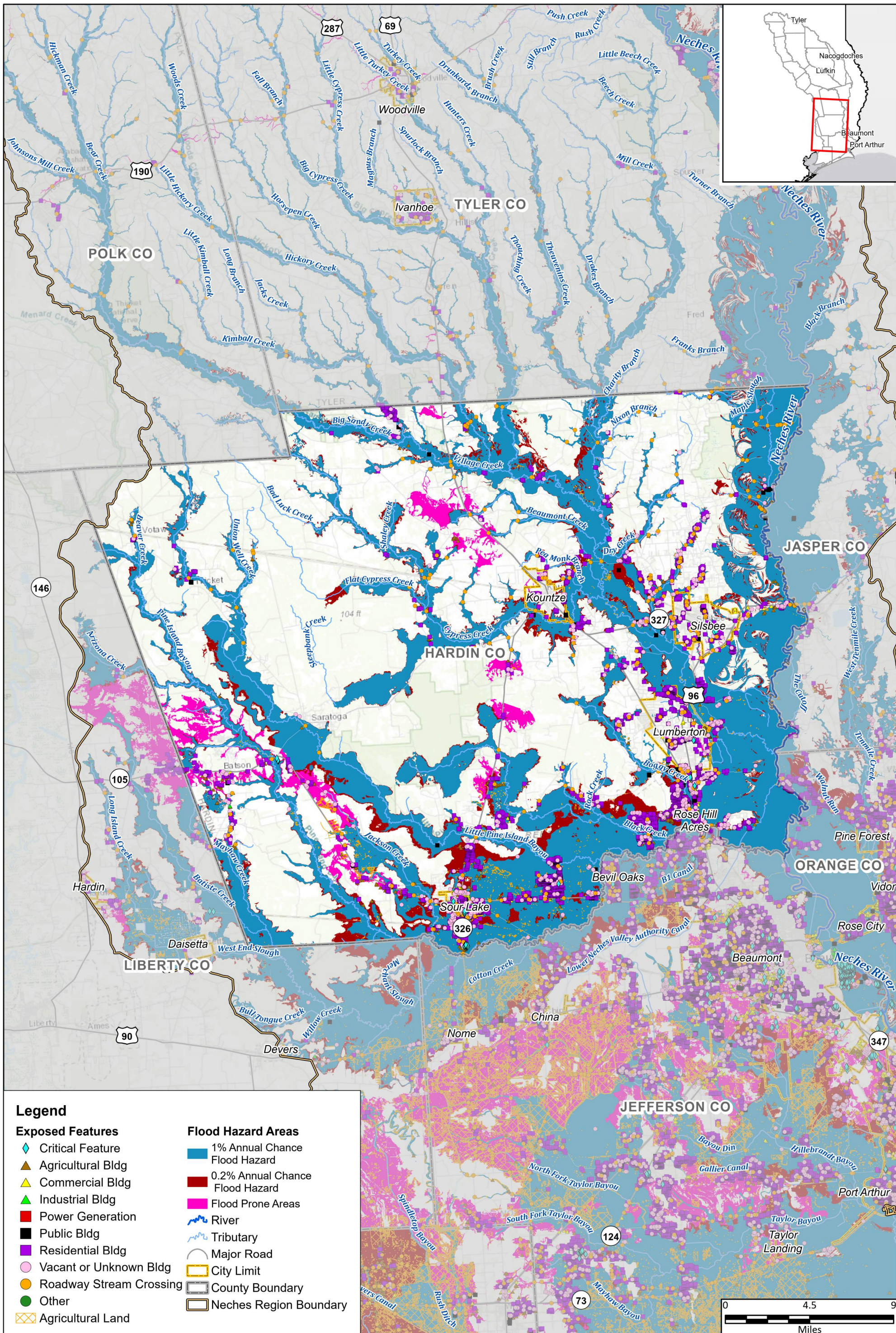
- 1% Annual Chance Flood Hazard
- 0.2% Annual Chance Flood Hazard
- Flood Prone Areas
- Tributary
- County Boundary
- Neches Region Boundary



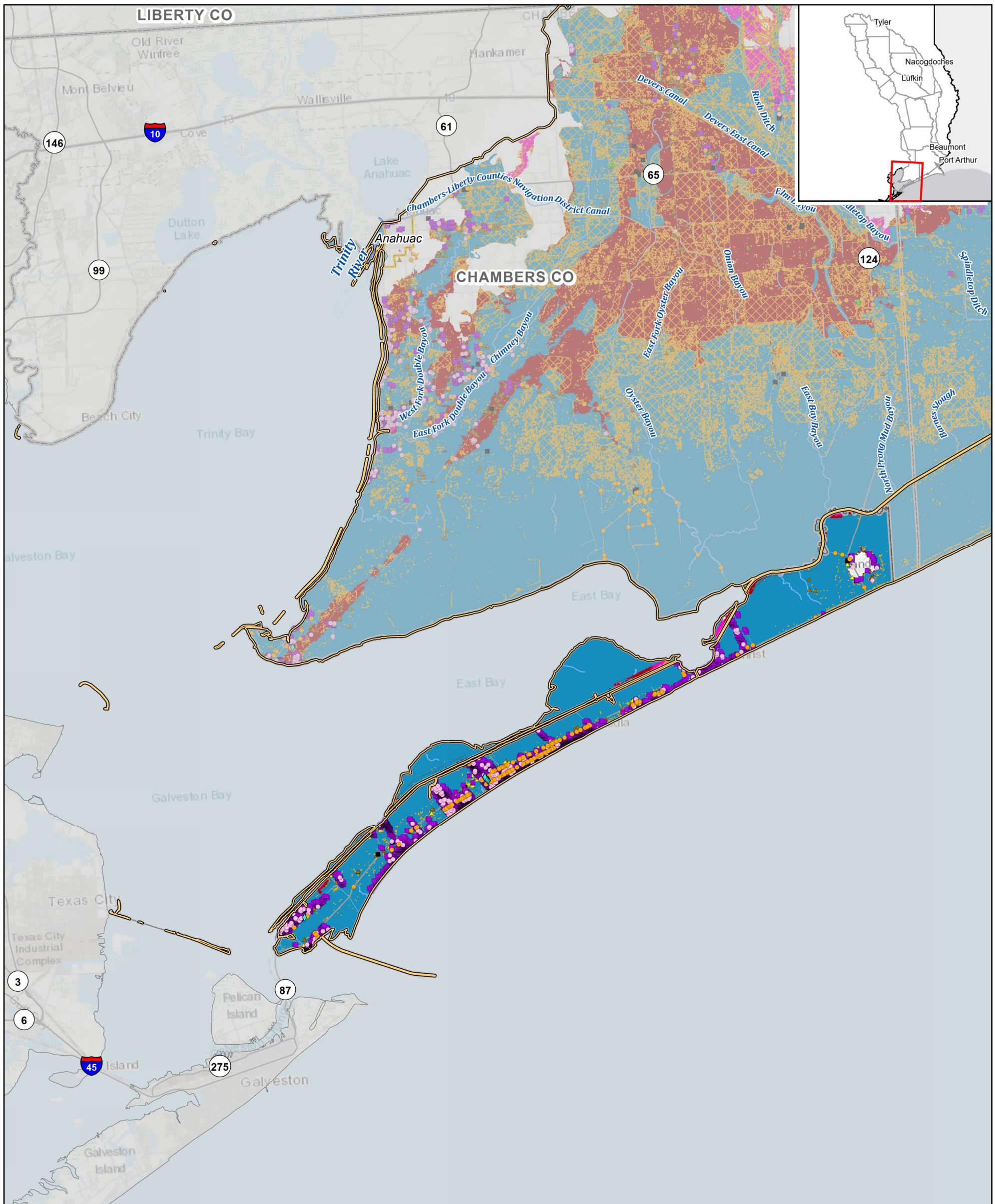


Existing Condition Flood Exposure

Path: T:\SW\Task12\GIS\Accessibility3\GIS\Accessibility3.aprx



Path: T:\SW\Task12\GIS\Accessibility3\GIS\Accessibility3.aprx



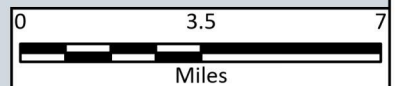
Legend

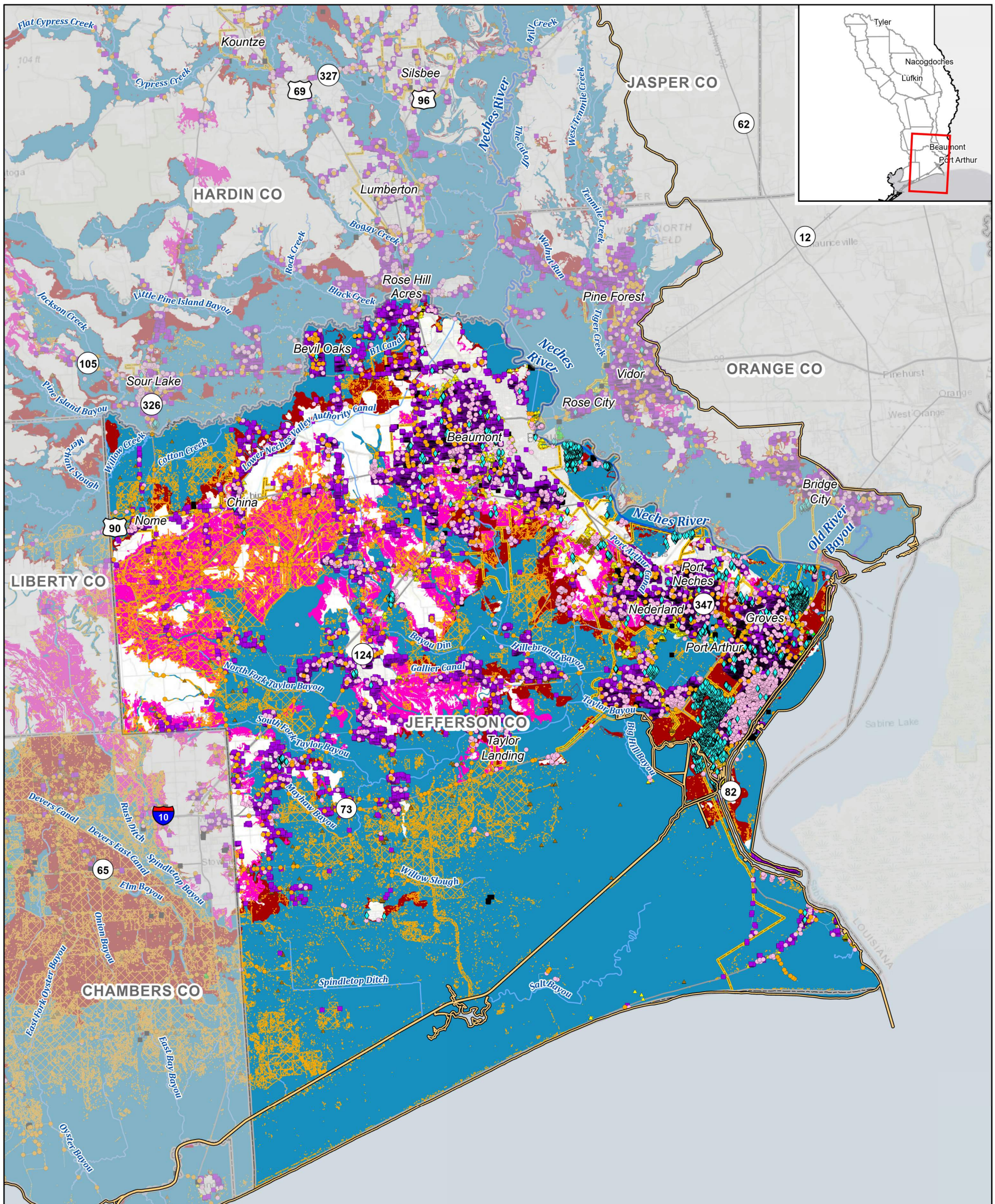
Exposed Features

- ◆ Critical Feature
- ▲ Agricultural Bldg
- ▲ Commercial Bldg
- ▲ Industrial Bldg
- Power Generation
- Public Bldg
- Residential Bldg
- Vacant or Unknown Bldg
- Roadway Stream Crossing
- Other
- Agricultural Land

Flood Hazard Areas

- 1% Annual Chance Flood Hazard
- 0.2% Annual Chance Flood Hazard
- Flood Prone Areas
- ~ River
- ~ Tributary
- Major Road
- City Limit
- County Boundary
- Neches Region Boundary





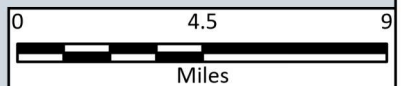
Legend

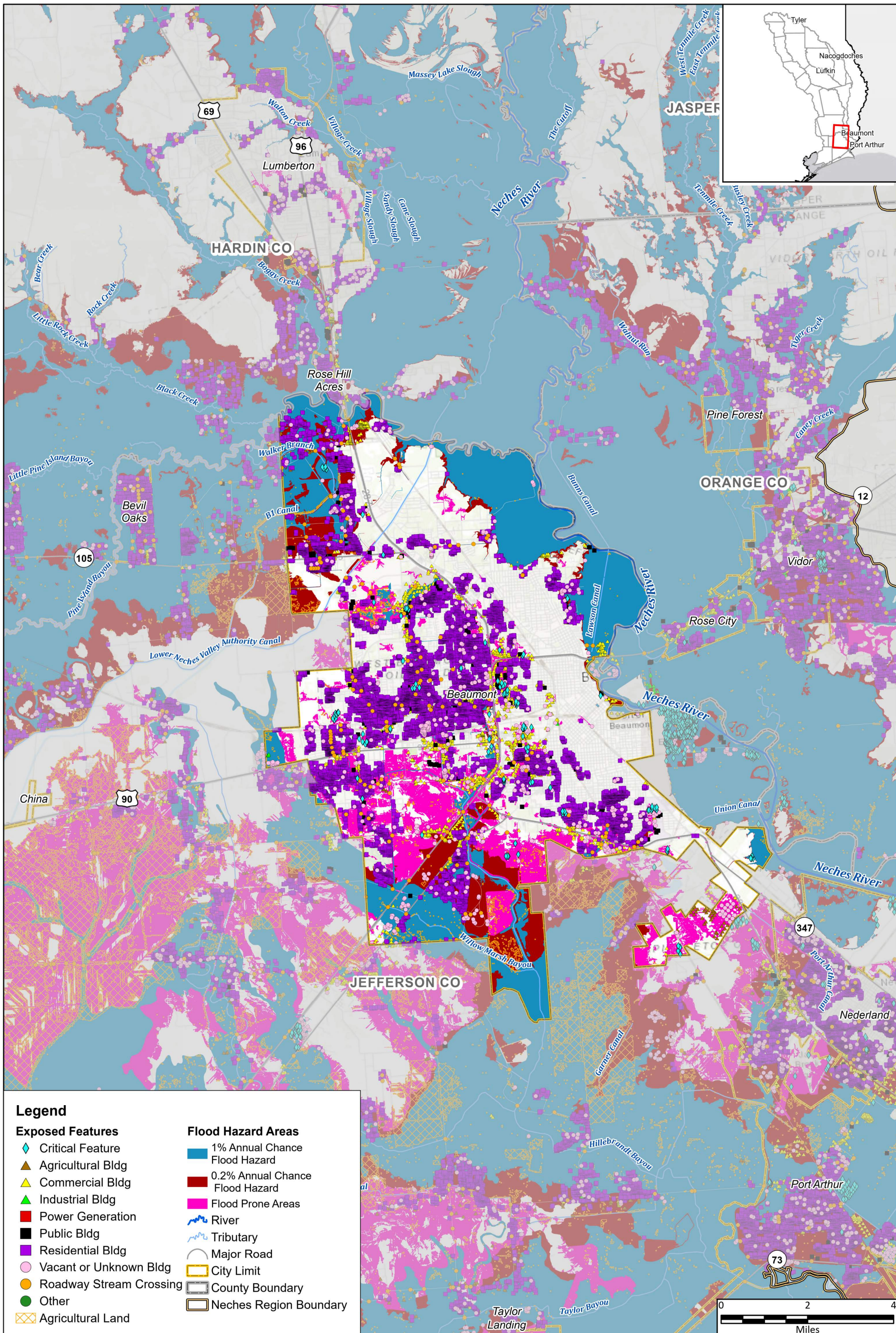
Exposed Features

- Critical Feature
- Agricultural Bldg
- Commercial Bldg
- Industrial Bldg
- Power Generation
- Public Bldg
- Residential Bldg
- Vacant or Unknown Bldg
- Roadway Stream Crossing
- Other
- Agricultural Land

Flood Hazard Areas

- 1% Annual Chance Flood Hazard
- 0.2% Annual Chance Flood Hazard
- Flood Prone Areas
- River
- Tributary
- Major Road
- City Limit
- County Boundary
- Neches Region Boundary






Legend

Exposed Features

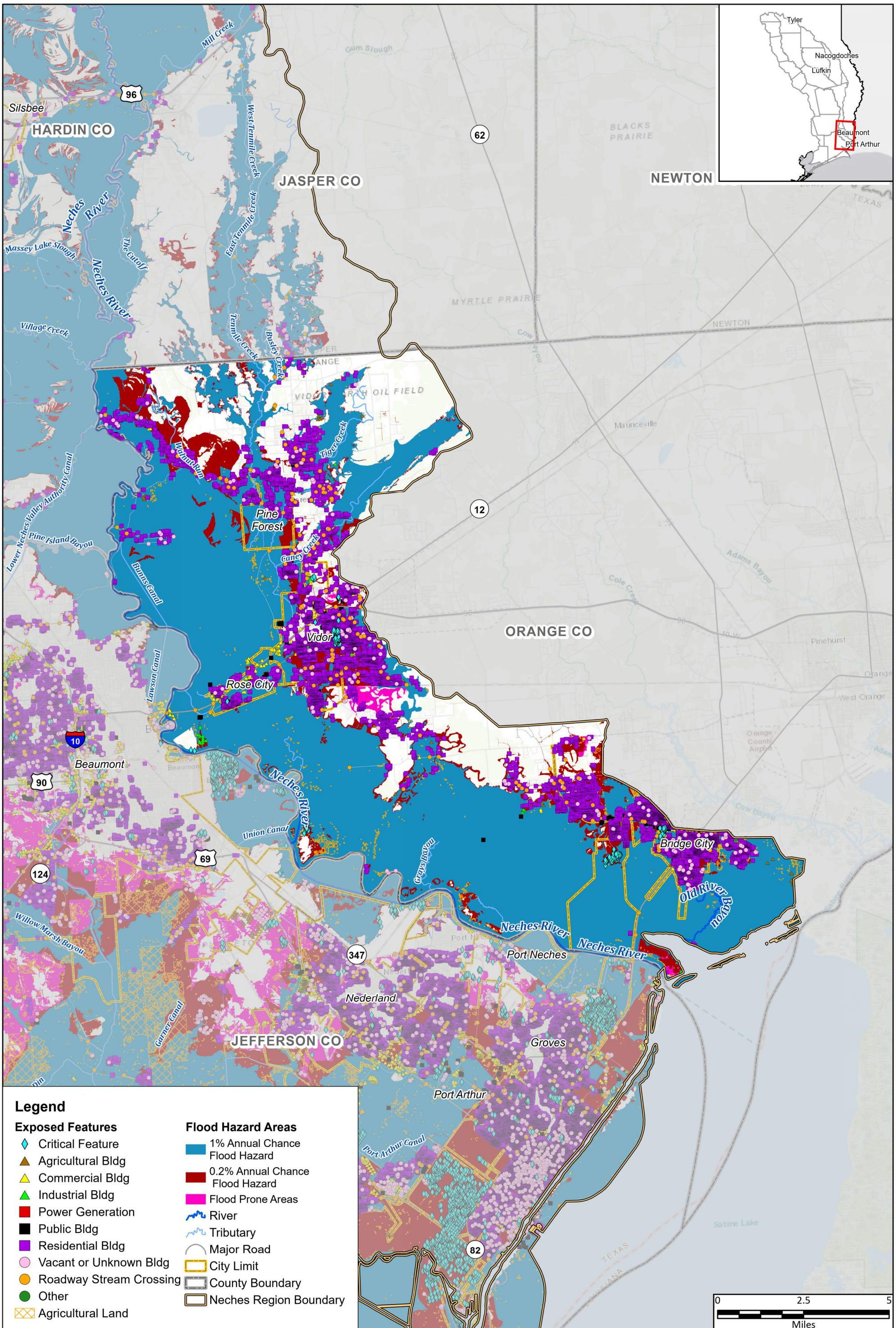
- Critical Feature
- Agricultural Bldg
- Commercial Bldg
- Industrial Bldg
- Power Generation
- Public Bldg
- Residential Bldg
- Vacant or Unknown Bldg
- Roadway Stream Crossing
- Other
- Agricultural Land

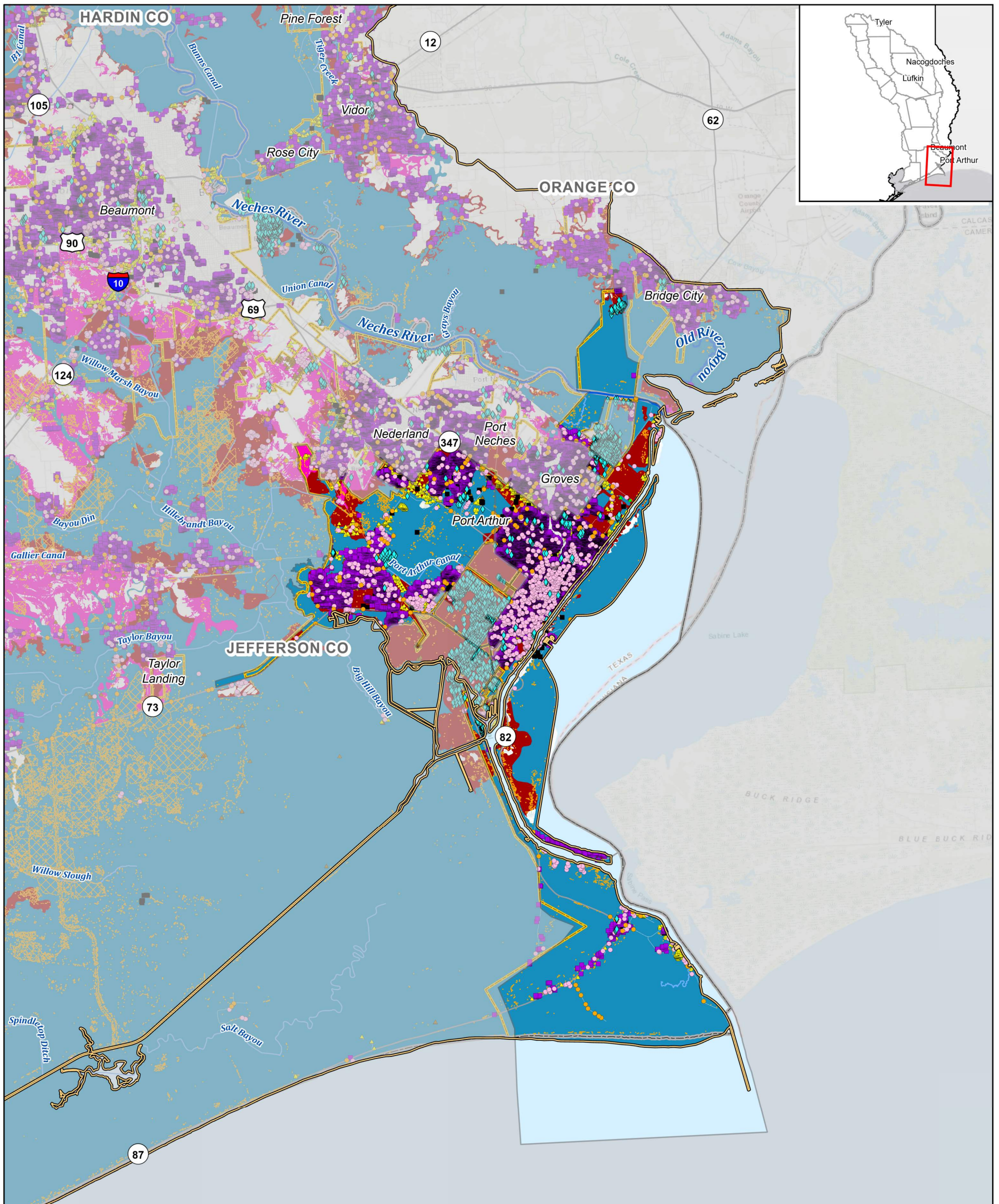
Flood Hazard Areas

- 1% Annual Chance Flood Hazard
- 0.2% Annual Chance Flood Hazard
- Flood Prone Areas
- River
- Tributary
- Major Road
- City Limit
- County Boundary
- Neches Region Boundary



Path: T:\SW\Task12\GIS\Accessibility3\GIS\Accessibility3.aprx





Legend

Exposed Features

- Critical Feature
- Agricultural Bldg
- Commercial Bldg
- Industrial Bldg
- Power Generation
- Public Bldg
- Residential Bldg
- Vacant or Unknown Bldg
- Roadway Stream Crossing
- Other
- Agricultural Land

Flood Hazard Areas

- 1% Annual Chance Flood Hazard
- 0.2% Annual Chance Flood Hazard
- Flood Prone Areas
- River
- Tributary
- Major Road
- City Limit
- County Boundary
- Neches Region Boundary



Path: T:\SW\Task12\GIS\Accessibility3\GIS\Accessibility3.aprx

