

VOLUME 2
Appendix 2-A (Map 4, 5)

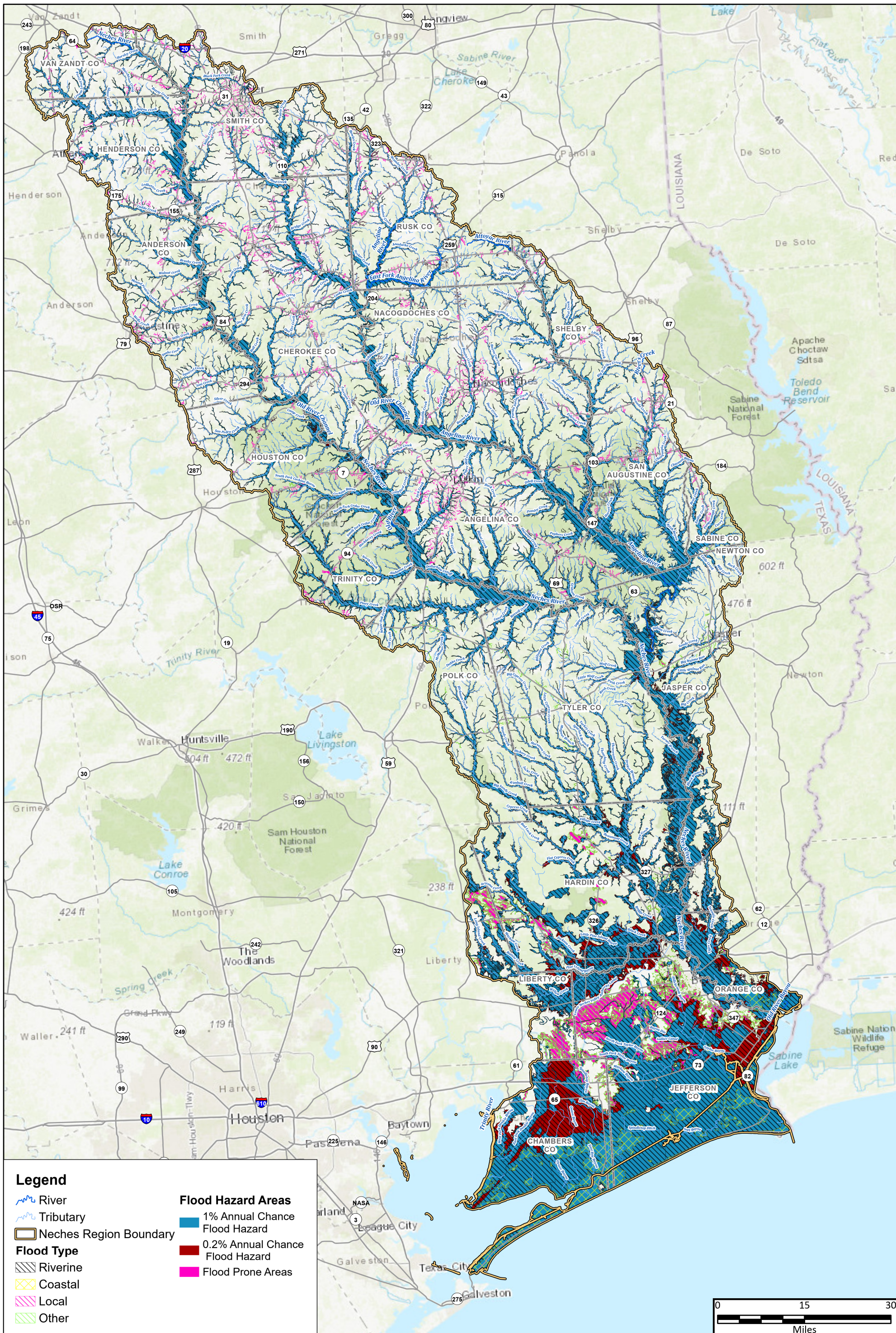
REGION 5 NECHES

2023 REGIONAL FLOOD PLAN

JULY 2023

PREPARED FOR THE
REGION 5 NECHES FLOOD PLANNING GROUP

**APPENDIX 2-A
SUPPLEMENTARY MAPS FOR CHAPTER 2**



Legend

- River
- Tributary
- Neches Region Boundary
- Flood Type**
- Riverine
- Coastal
- Local
- Other

Flood Hazard Areas

- 1% Annual Chance Flood Hazard
- 0.2% Annual Chance Flood Hazard
- Flood Prone Areas

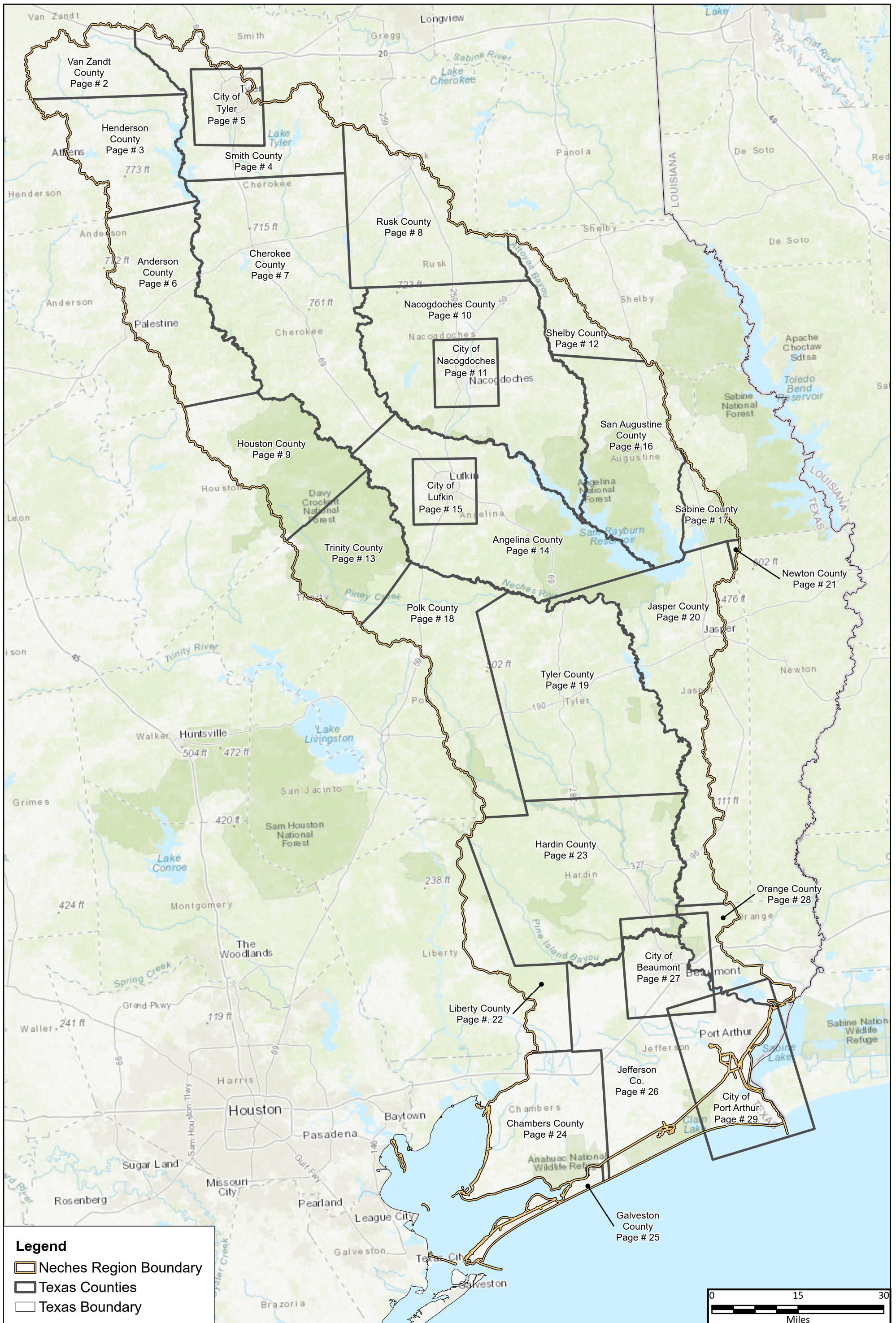


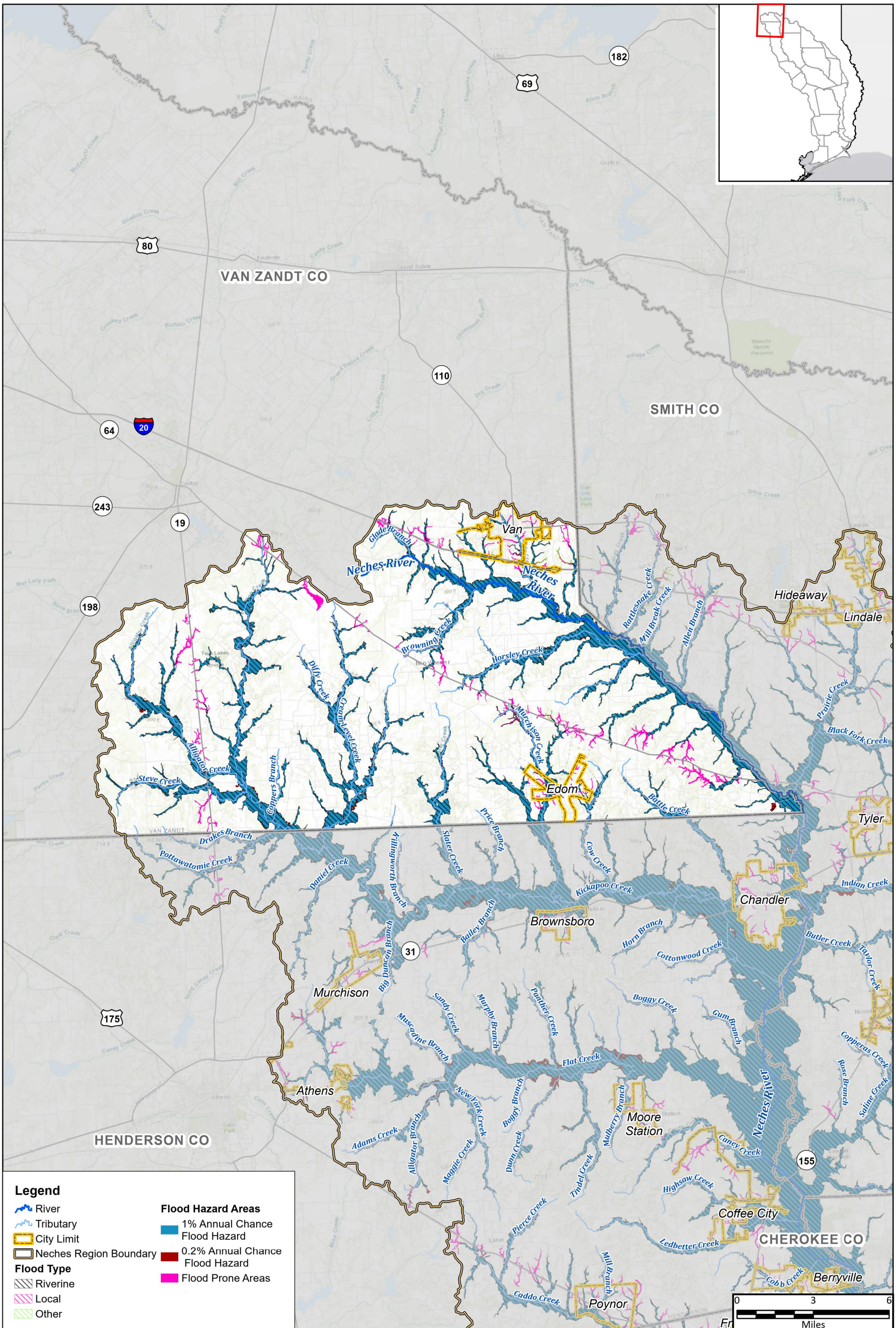
Region 5: Neches Regional Flood Plan
Flood Planning Region Overview

Existing Condition Flood Hazard




MAP 4
OVERVIEW

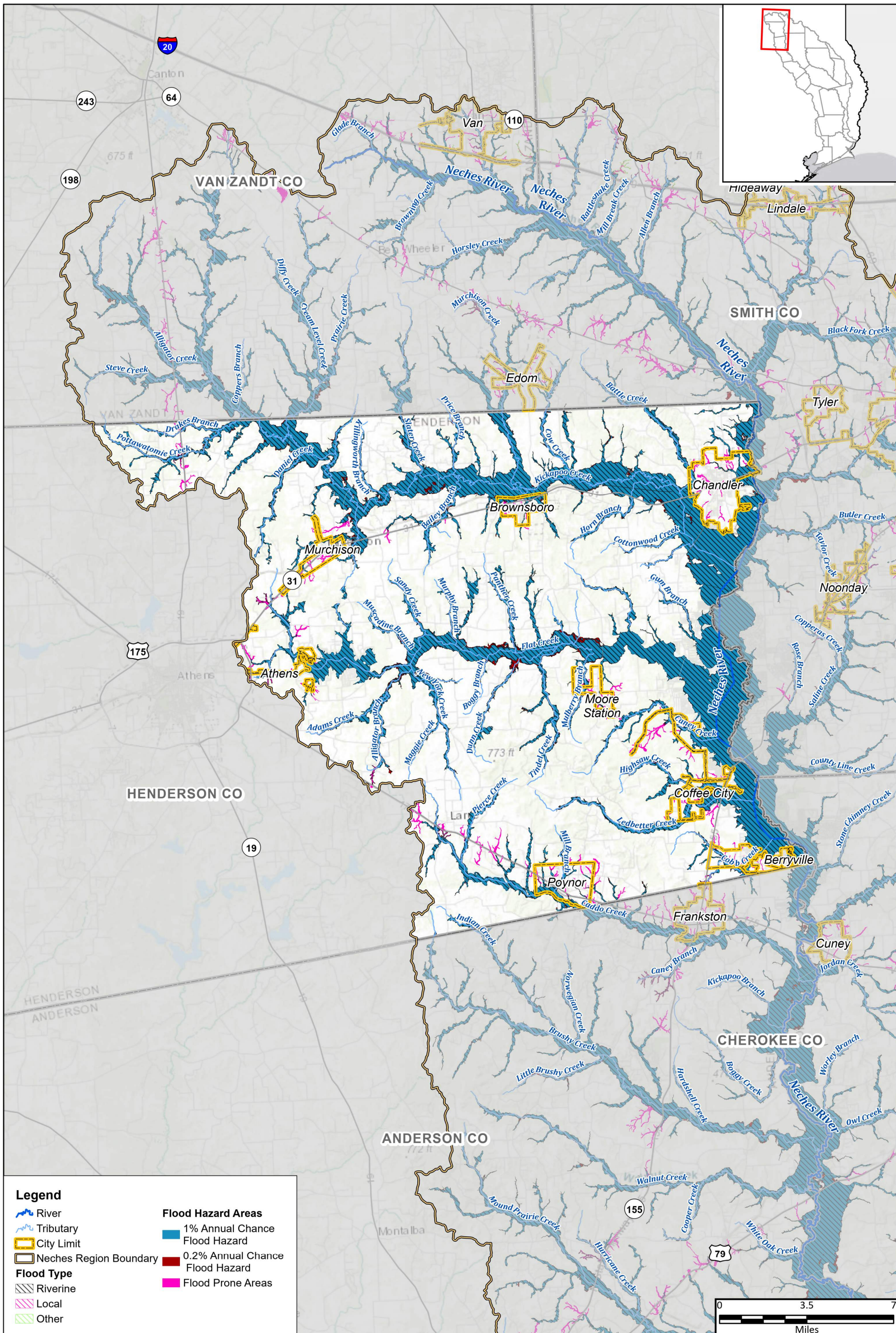




Legend

- River
- Tributary
- City Limit
- Neches Region Boundary
- Flood Type**
- Riverine
- Local
- Other
- Flood Hazard Areas**
- 1% Annual Chance Flood Hazard
- 0.2% Annual Chance Flood Hazard
- Flood Prone Areas






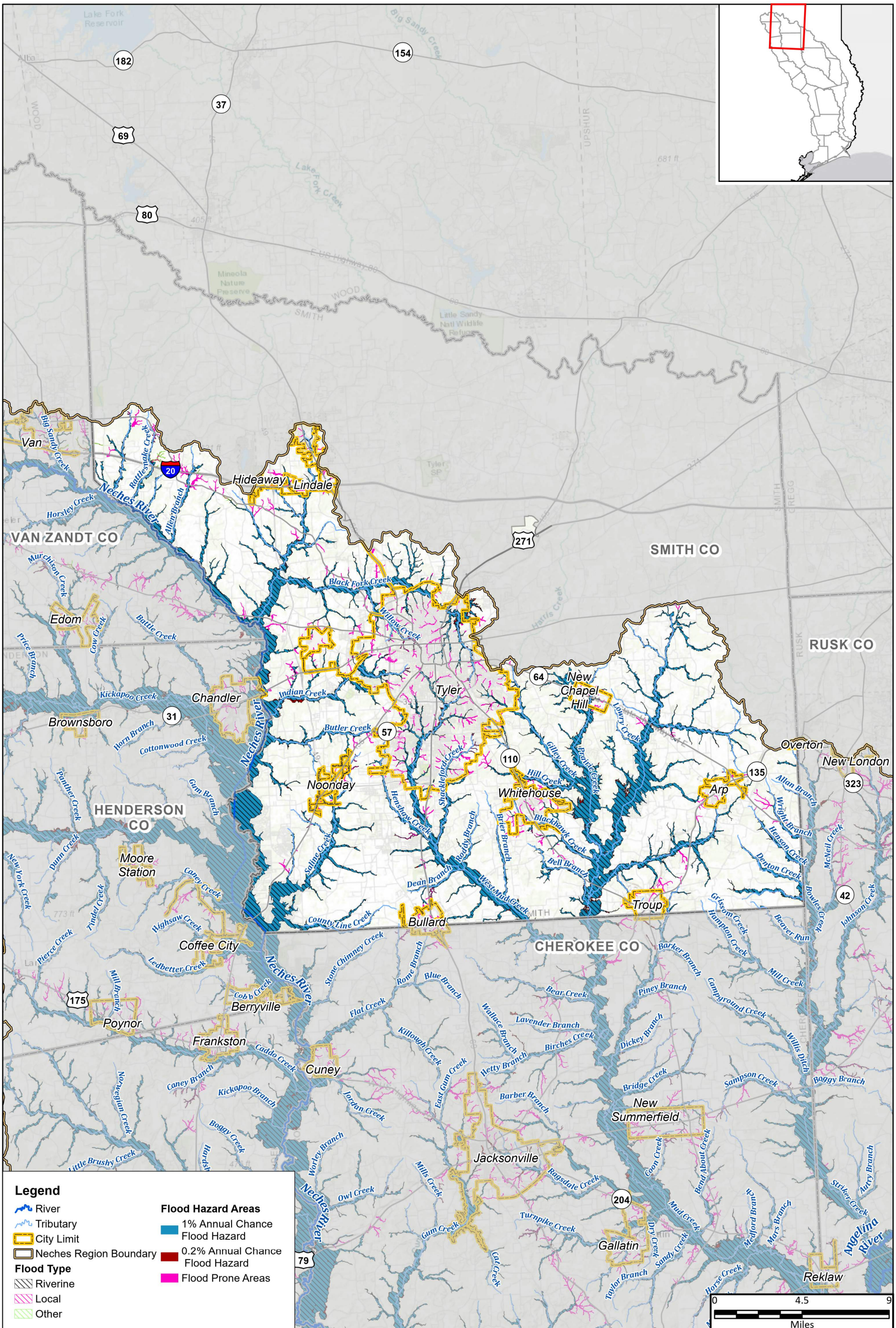
Legend

- River
- Tributary
- City Limit
- Neches Region Boundary
- Flood Type**
- Riverine
- Local
- Other

Flood Hazard Areas

- 1% Annual Chance Flood Hazard
- 0.2% Annual Chance Flood Hazard
- Flood Prone Areas



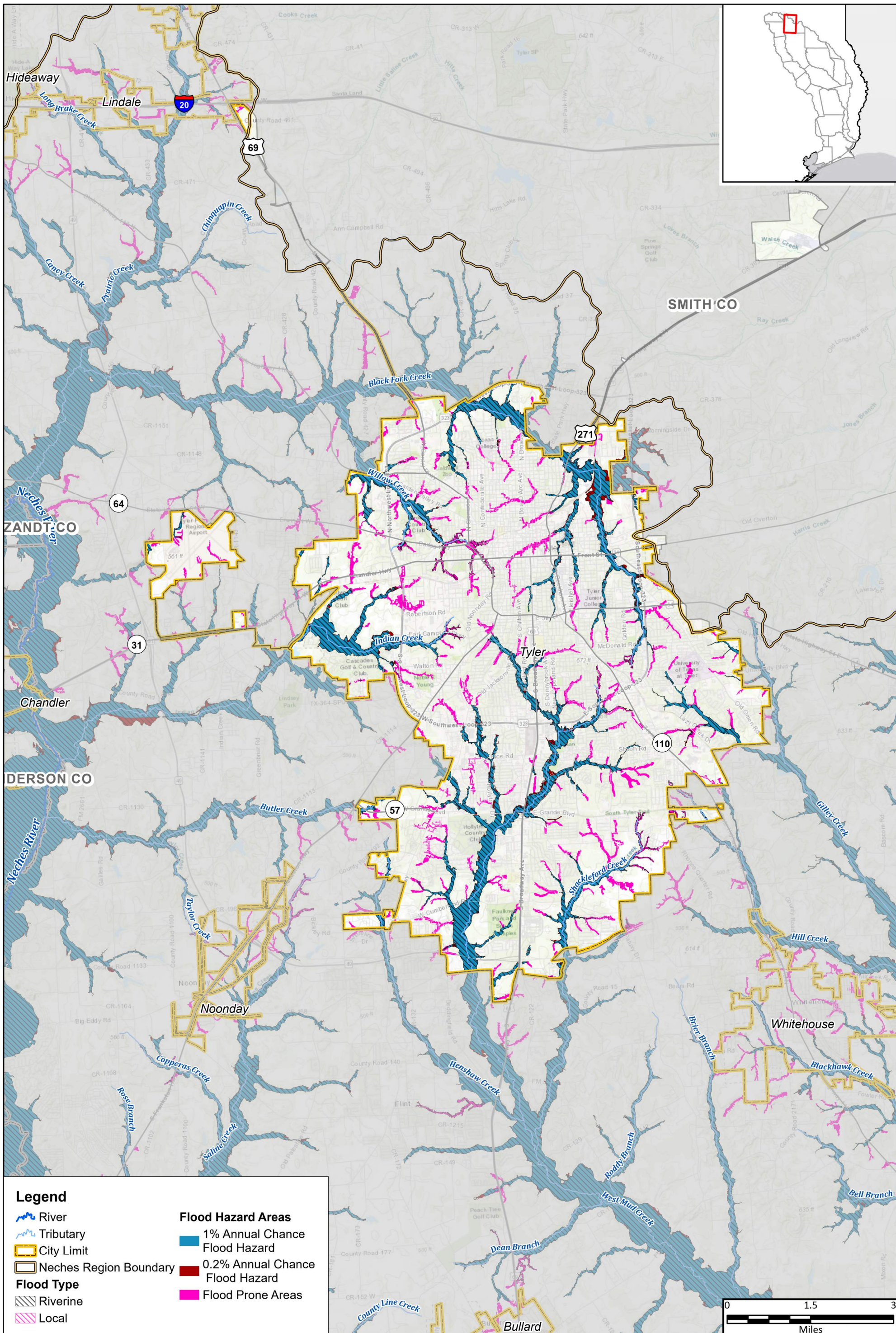


Region 5: Neches Regional Flood Plan
Smith County

Existing Condition Flood Hazard

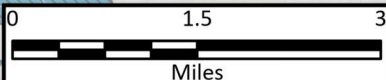


MAP
4
FIGURE
4 of 29



Legend

- River
- Tributary
- City Limit
- Neches Region Boundary
- Flood Type**
- Riverine
- Local
- Flood Hazard Areas**
- 1% Annual Chance Flood Hazard
- 0.2% Annual Chance Flood Hazard
- Flood Prone Areas

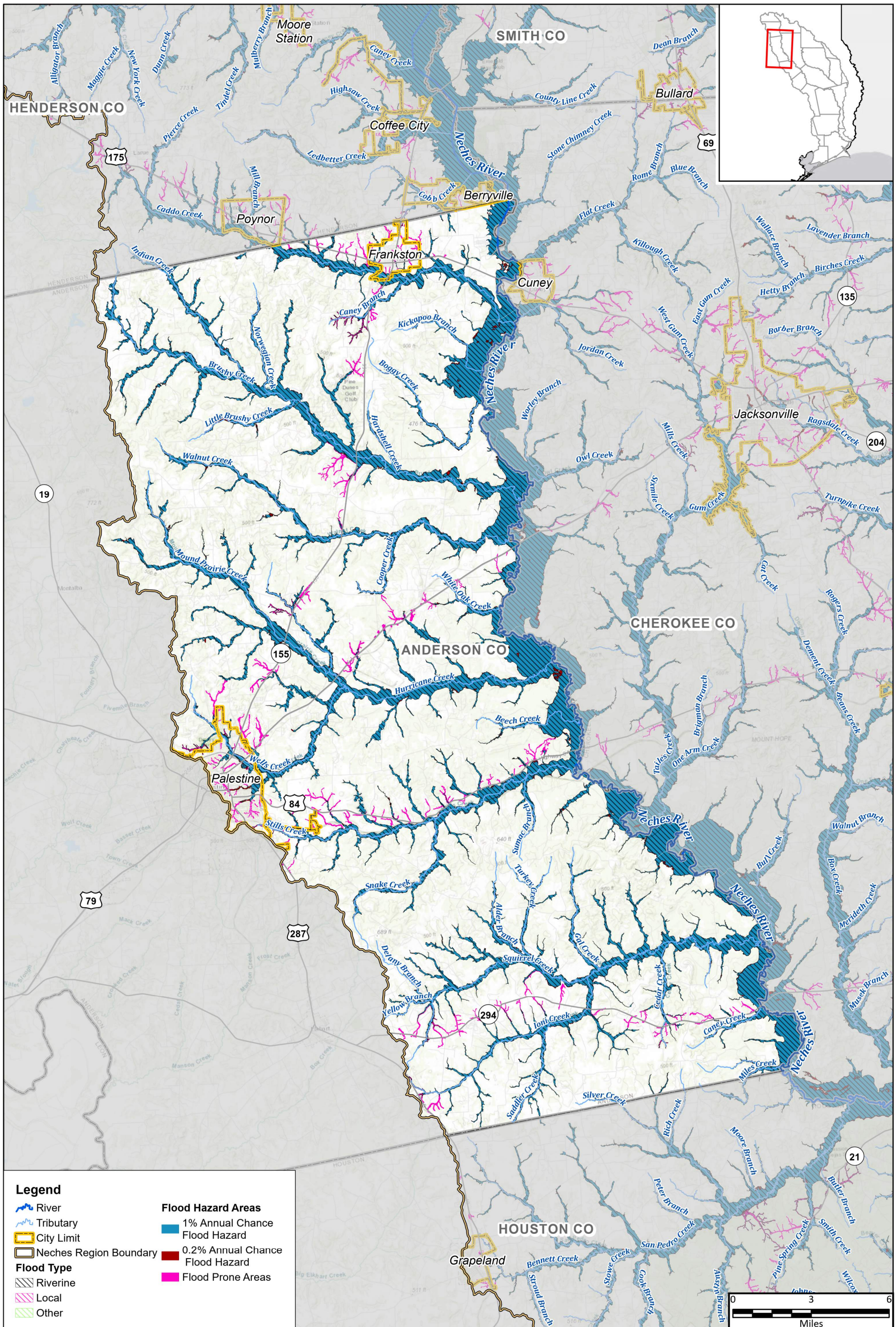


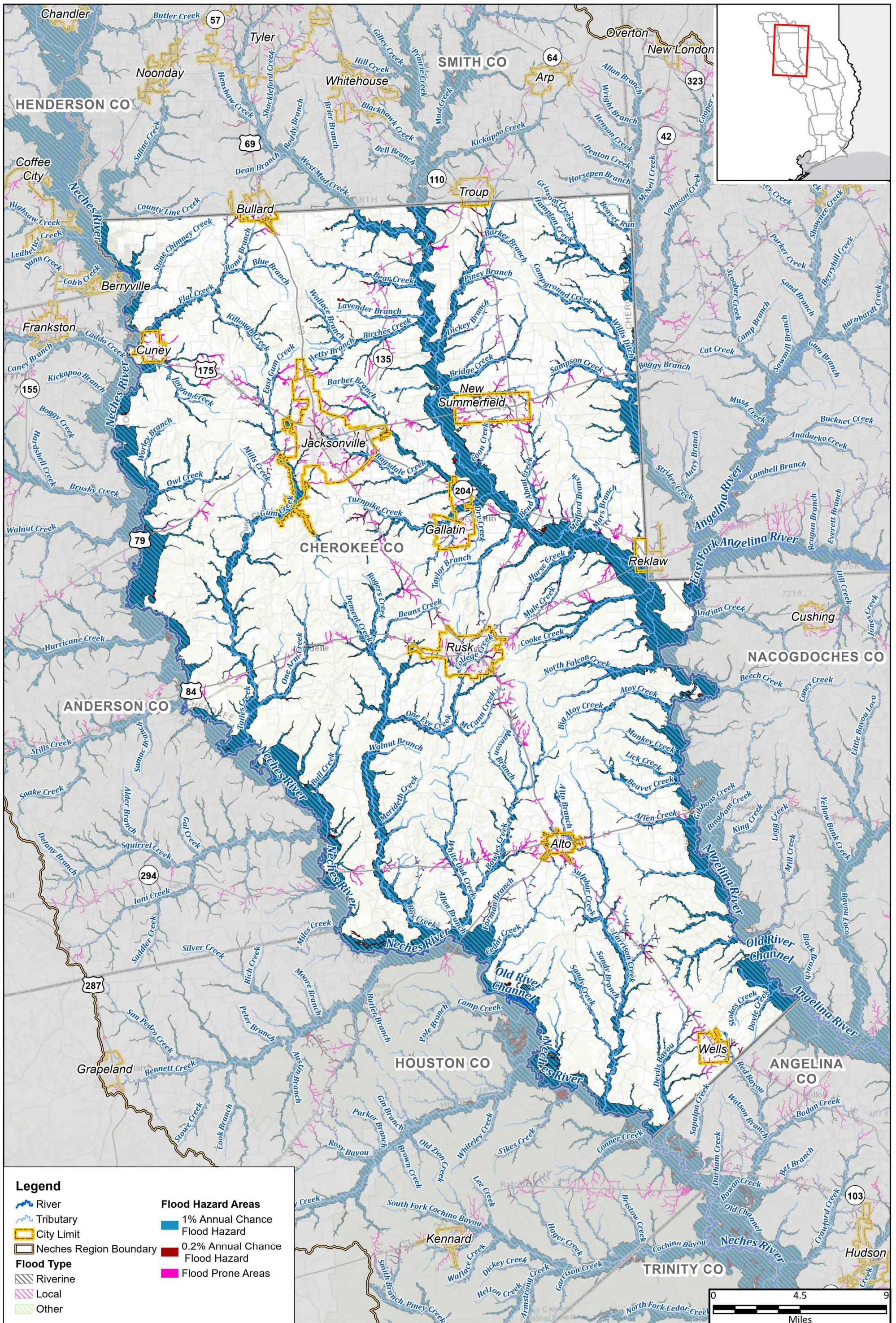
Region 5: Neches Regional Flood Plan
City of Tyler

Existing Condition Flood Hazard



MAP 4
FIGURE 5 of 29




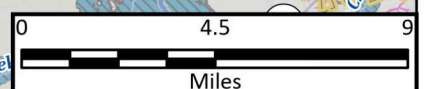


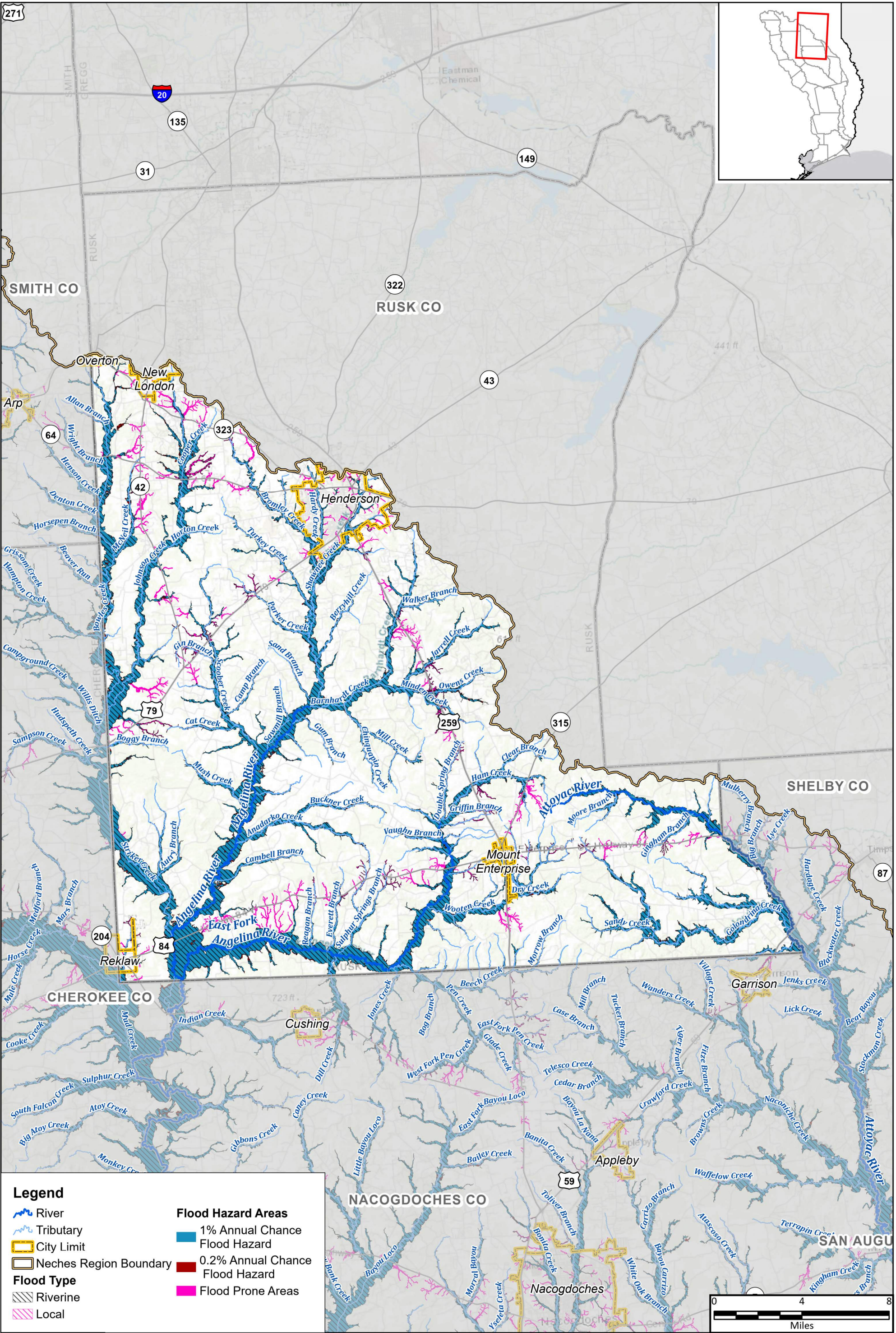
Legend

- River
- Tributary
- City Limit
- Neches Region Boundary
- Flood Type**
- Riverine
- Local
- Other

Flood Hazard Areas

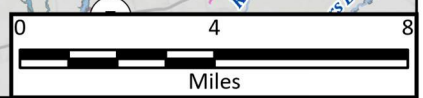
- 1% Annual Chance Flood Hazard
- 0.2% Annual Chance Flood Hazard
- Flood Prone Areas






Legend

- River
- Tributary
- City Limit
- Neches Region Boundary
- Flood Type**
- Riverine
- Local
- Flood Hazard Areas**
- 1% Annual Chance Flood Hazard
- 0.2% Annual Chance Flood Hazard
- Flood Prone Areas

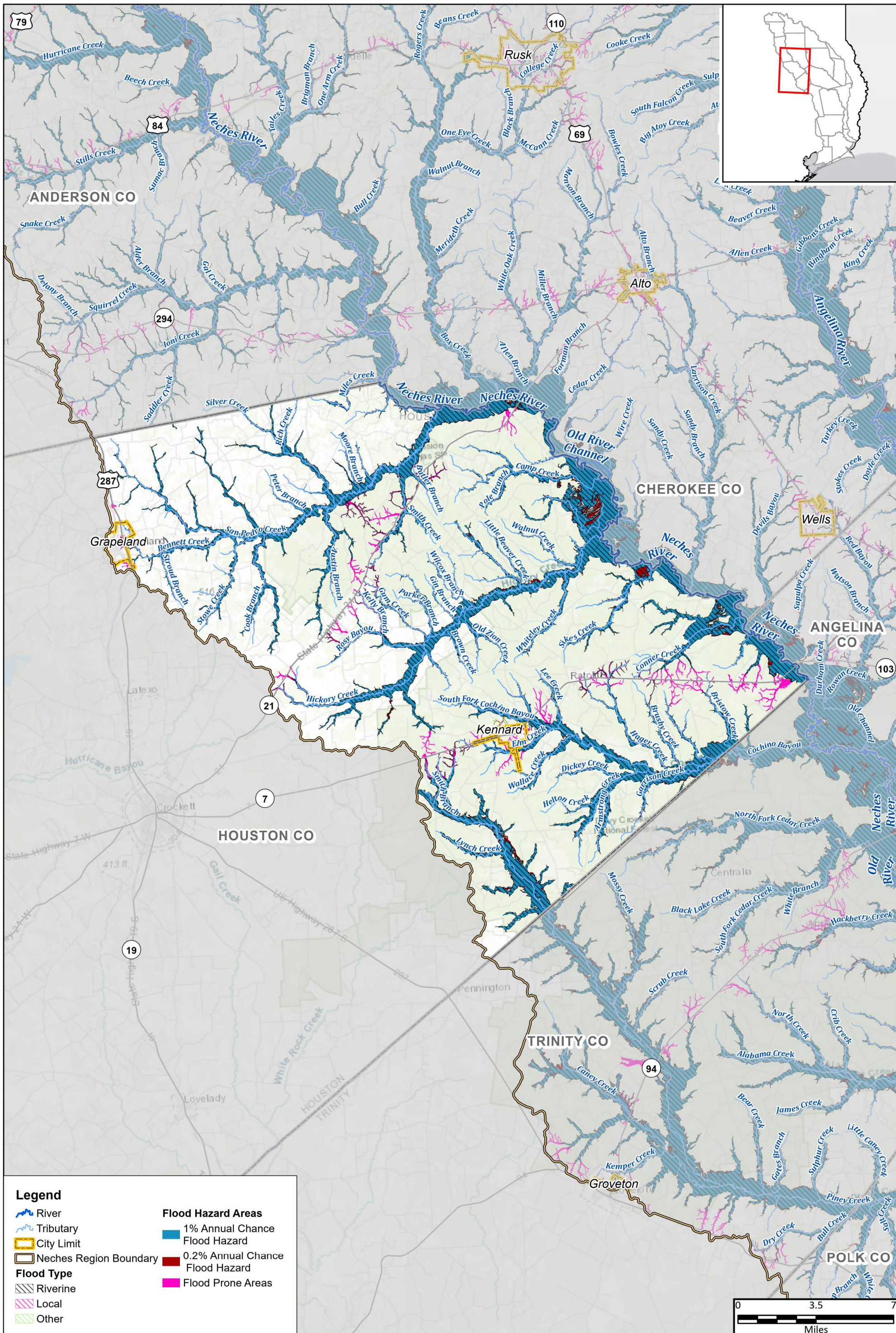


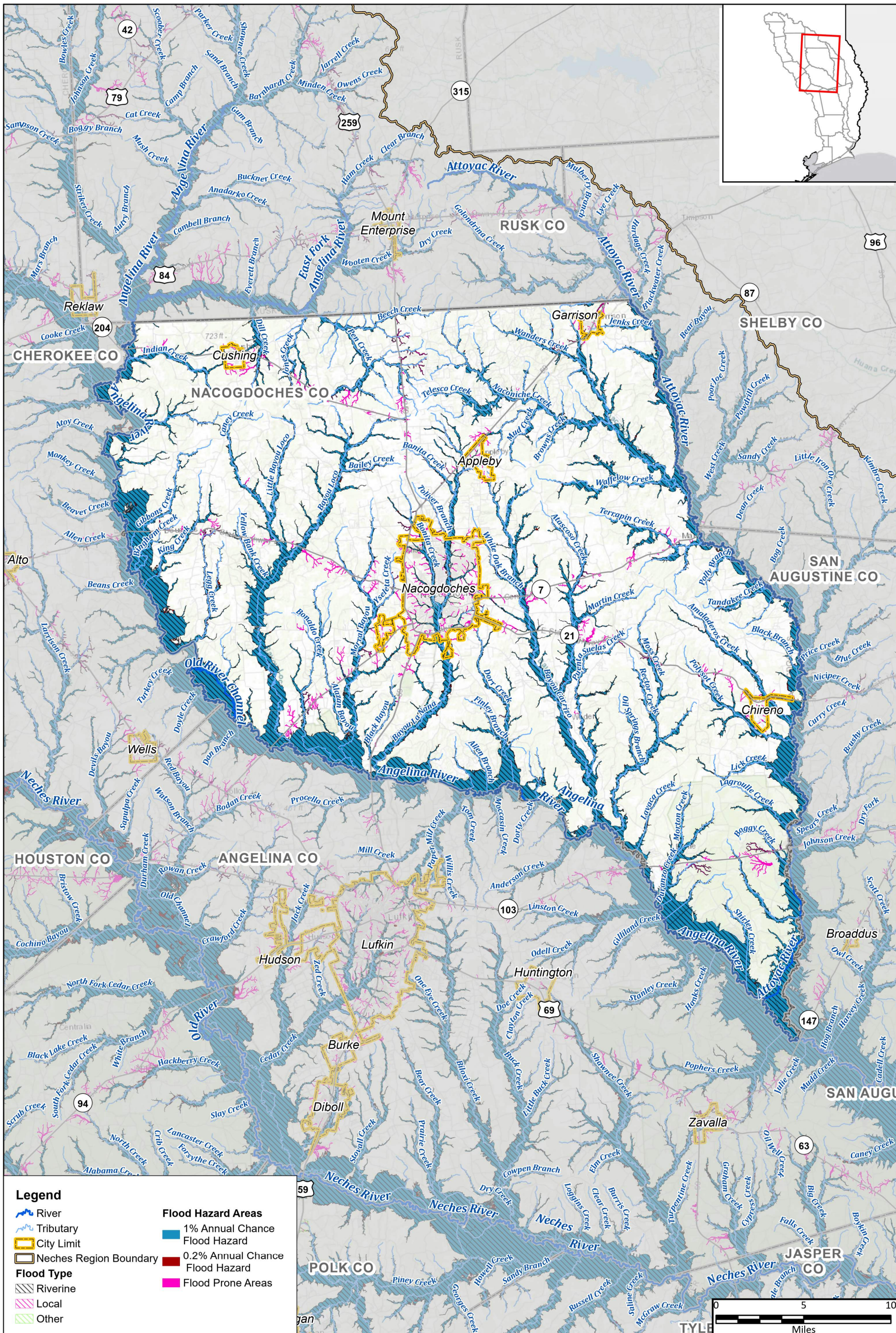
Region 5: Neches Regional Flood Plan
Rusk County

Existing Condition Flood Hazard



MAP
4
FIGURE
8 of 29

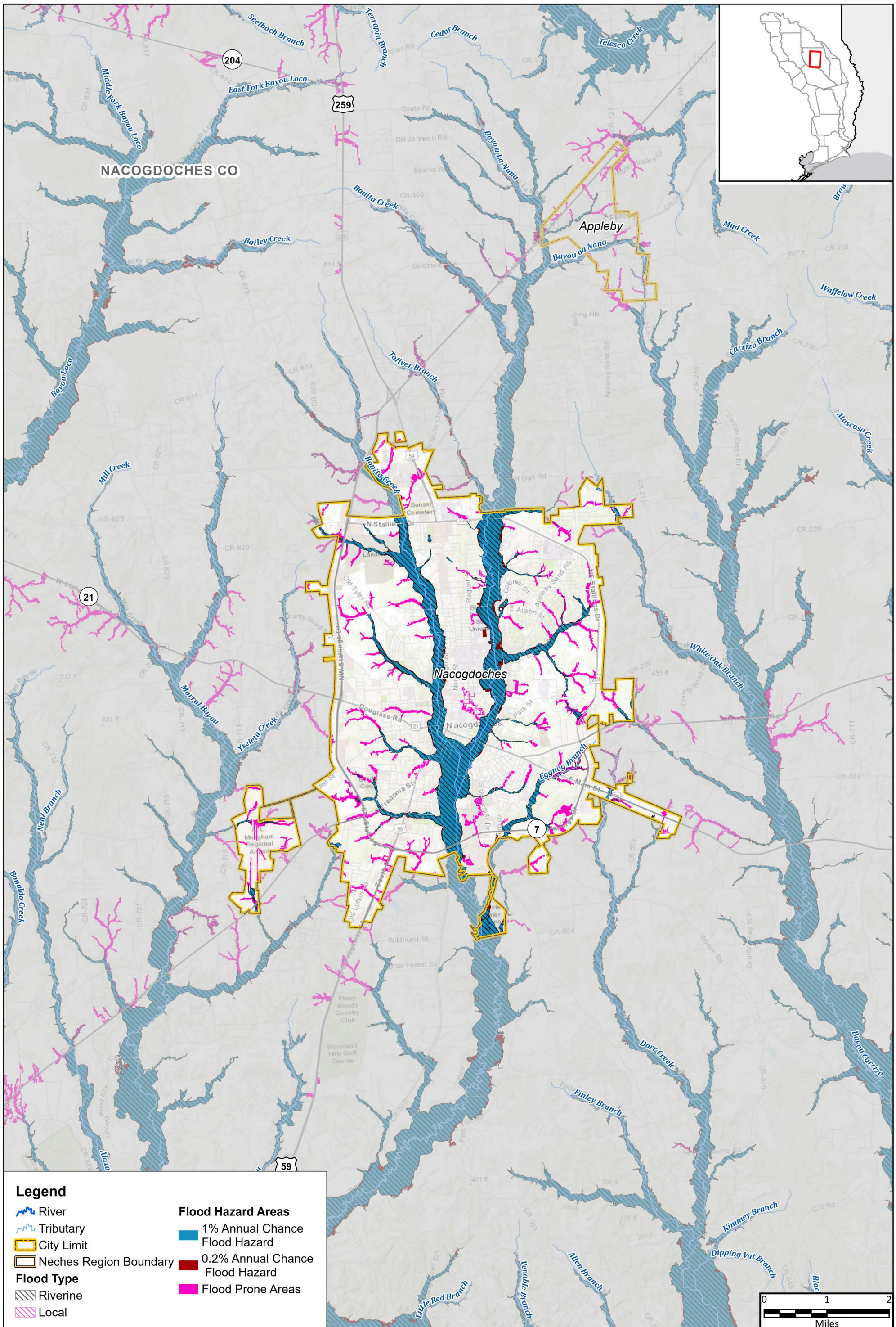


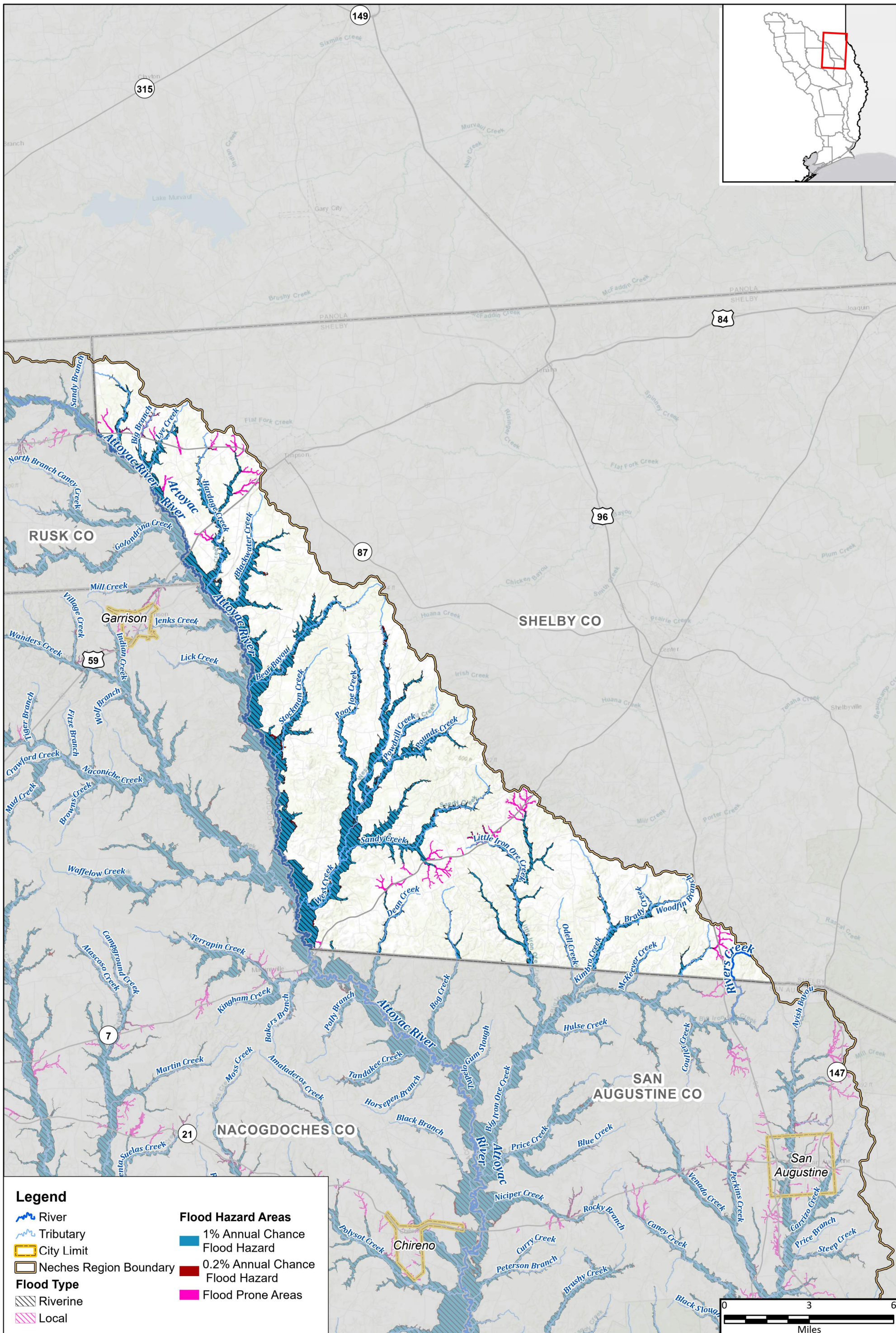


Legend

- River
- Tributary
- City Limit
- Neches Region Boundary
- 1% Annual Chance Flood Hazard
- 0.2% Annual Chance Flood Hazard
- Flood Prone Areas
- Riverine
- Local
- Other



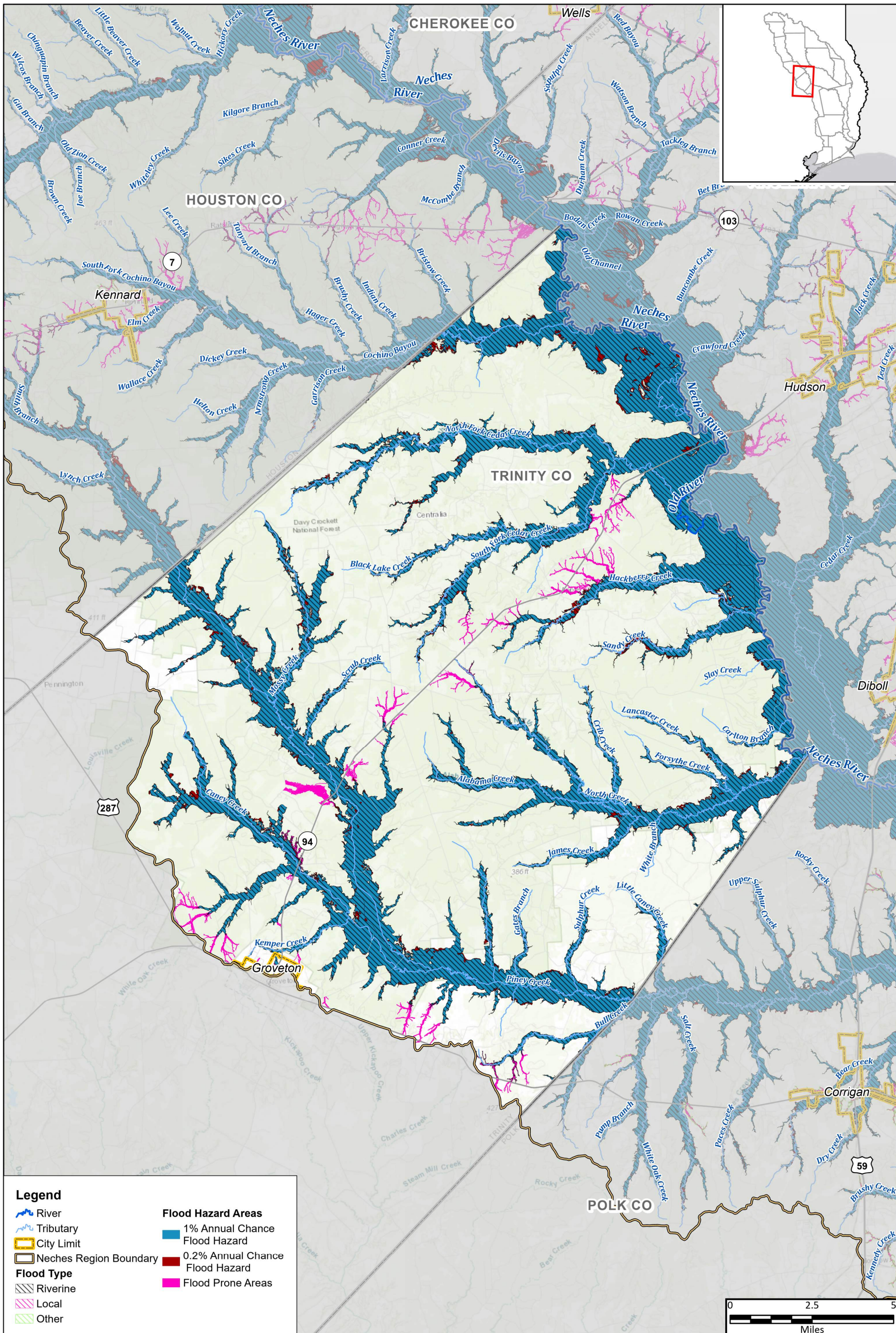


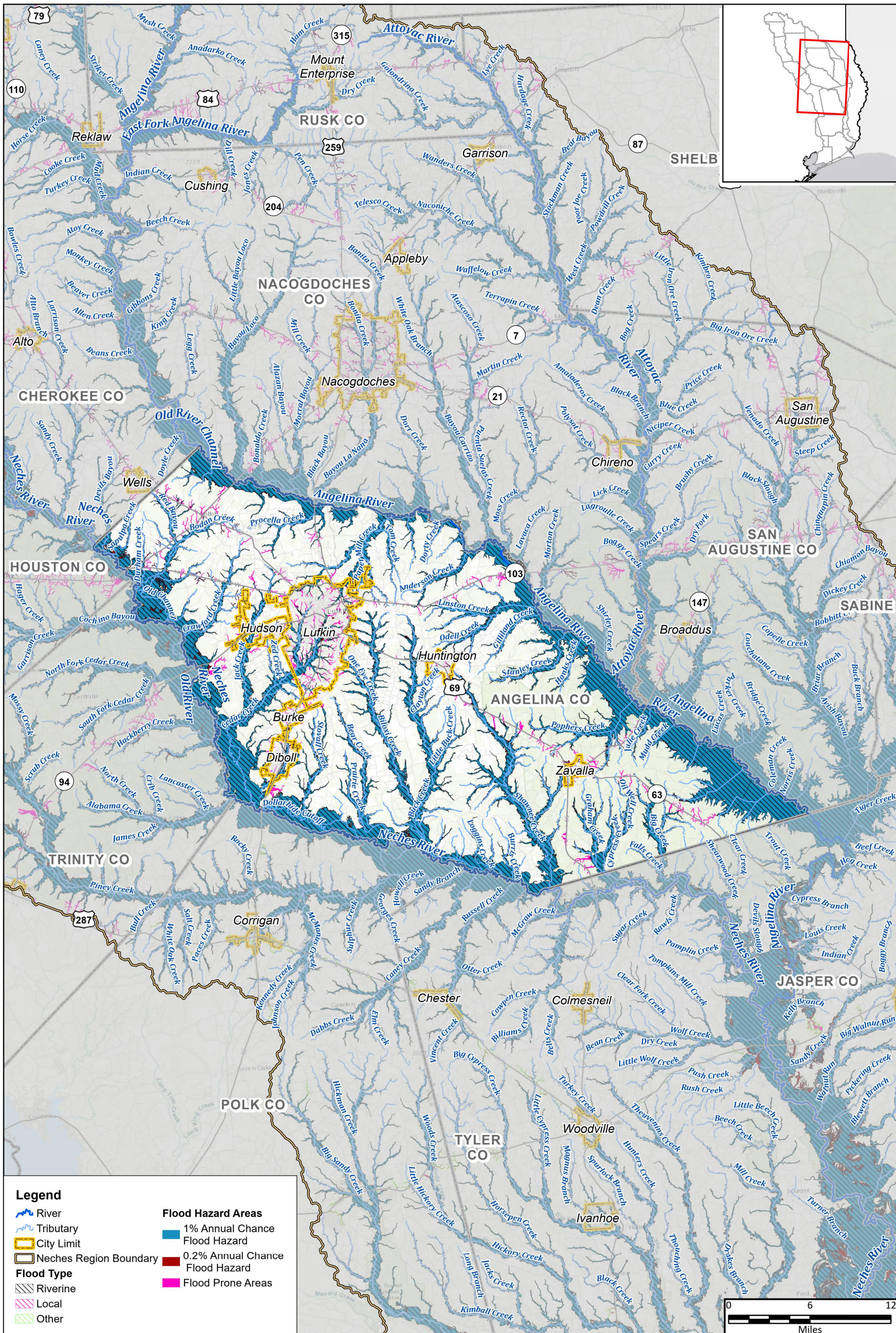


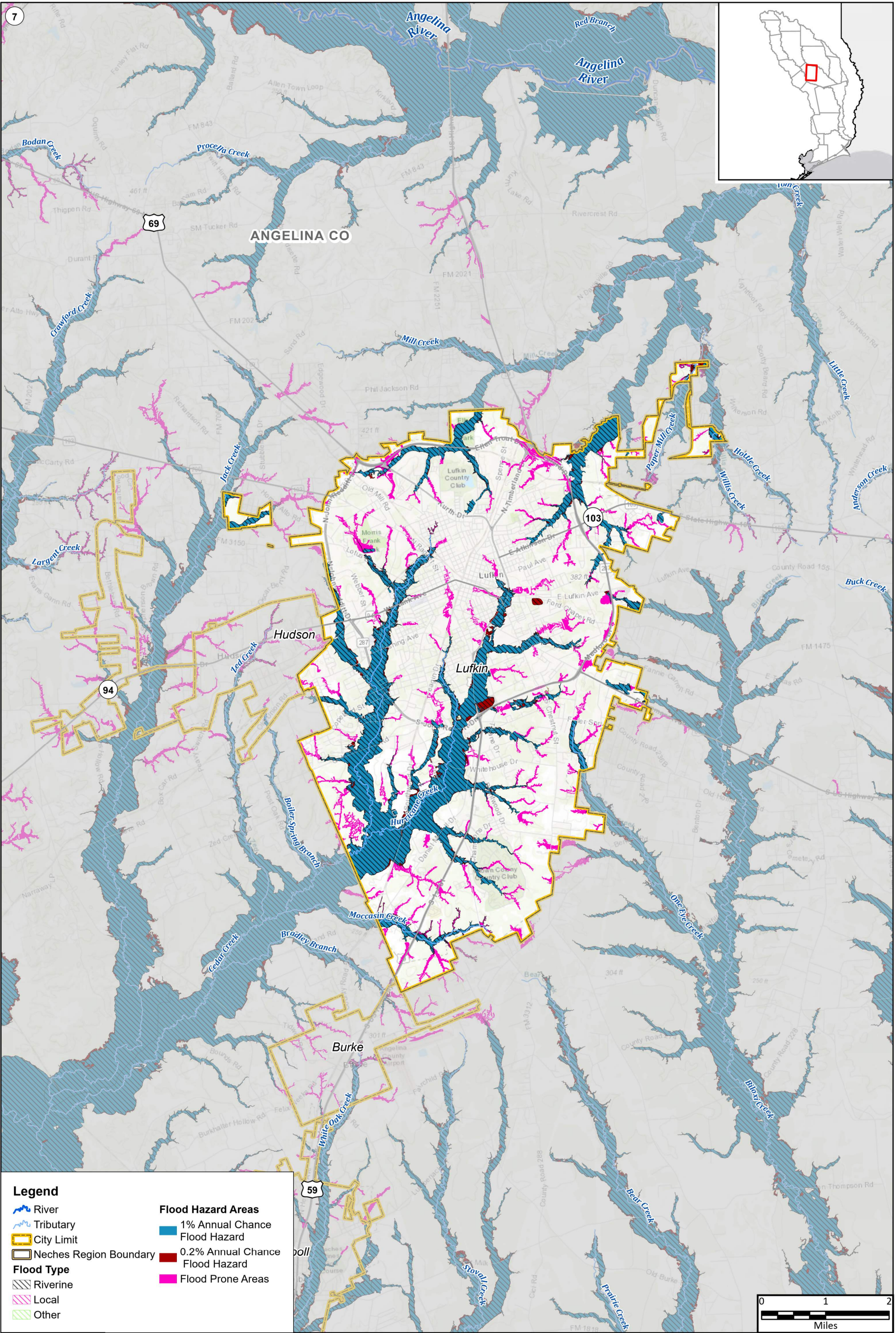
Legend

- River
- Tributary
- City Limit
- Neches Region Boundary
- Flood Type**
- Riverine
- Local
- Flood Hazard Areas**
- 1% Annual Chance Flood Hazard
- 0.2% Annual Chance Flood Hazard
- Flood Prone Areas









Legend

- River
- Tributary
- City Limit
- Neches Region Boundary
- Riverine
- Local
- Other


Flood Hazard Areas

- 1% Annual Chance Flood Hazard
- 0.2% Annual Chance Flood Hazard
- Flood Prone Areas

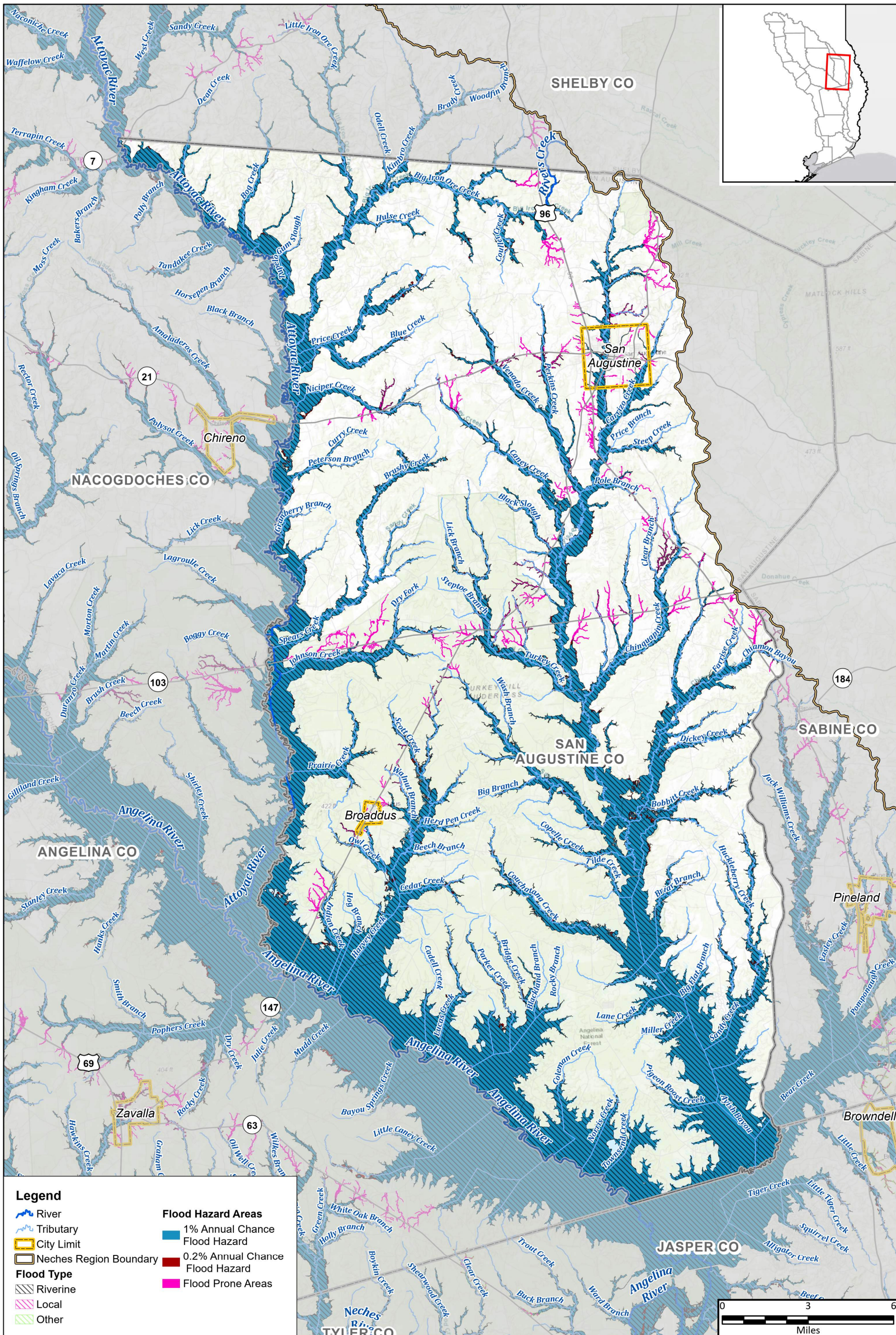


Region 5: Neches Regional Flood Plan
City of Lufkin

Existing Condition Flood Hazard



MAP 4
FIGURE 15 of 29




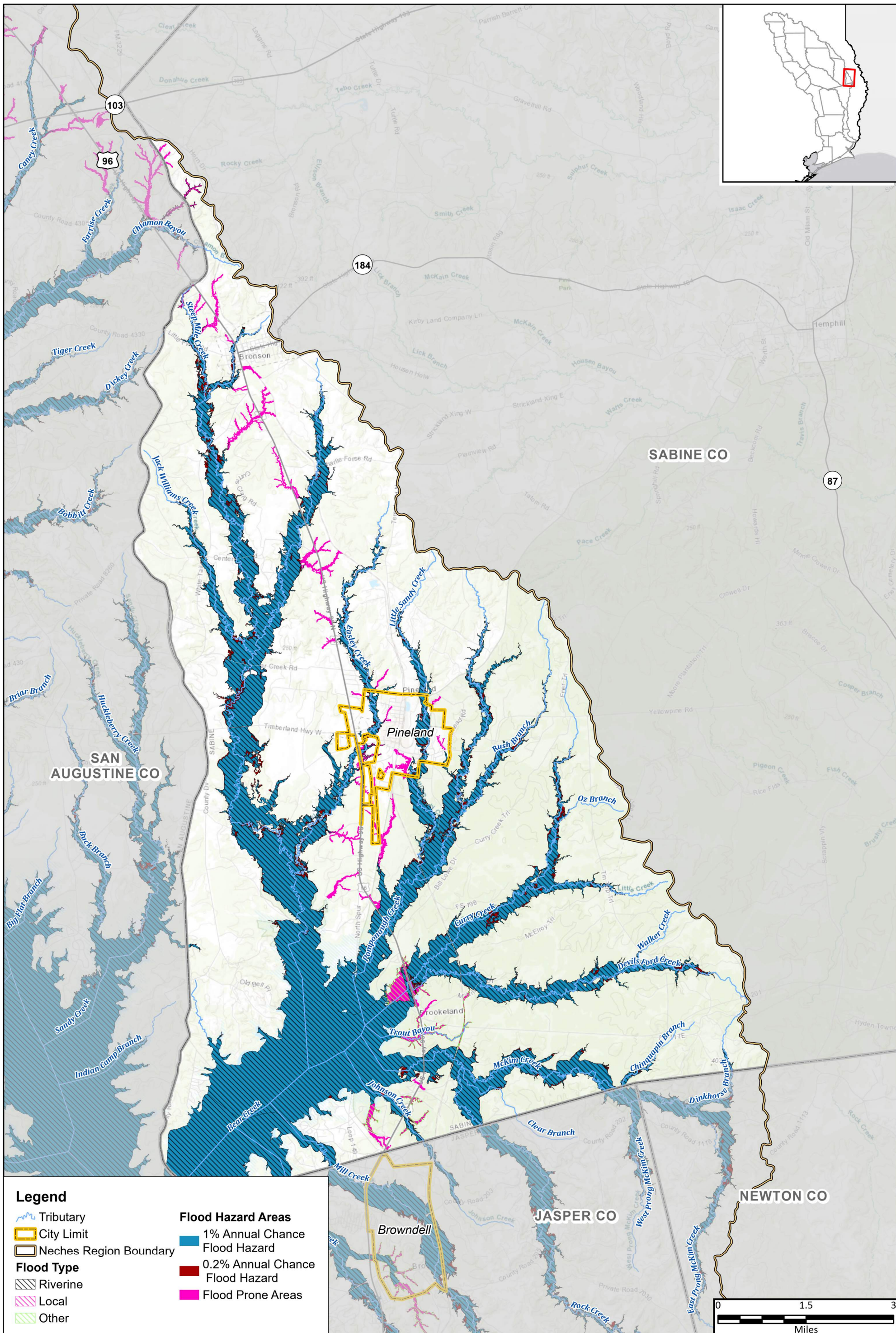
Legend

- River
- Tributary
- City Limit
- Neches Region Boundary
- Riverine Flood Type
- Local Flood Type
- Other Flood Type

Flood Hazard Areas

- 1% Annual Chance Flood Hazard
- 0.2% Annual Chance Flood Hazard
- Flood Prone Areas






Legend

- Tributary
- City Limit
- Neches Region Boundary
- Flood Type**
- Riverine
- Local
- Other
- Flood Hazard Areas**
- 1% Annual Chance Flood Hazard
- 0.2% Annual Chance Flood Hazard
- Flood Prone Areas

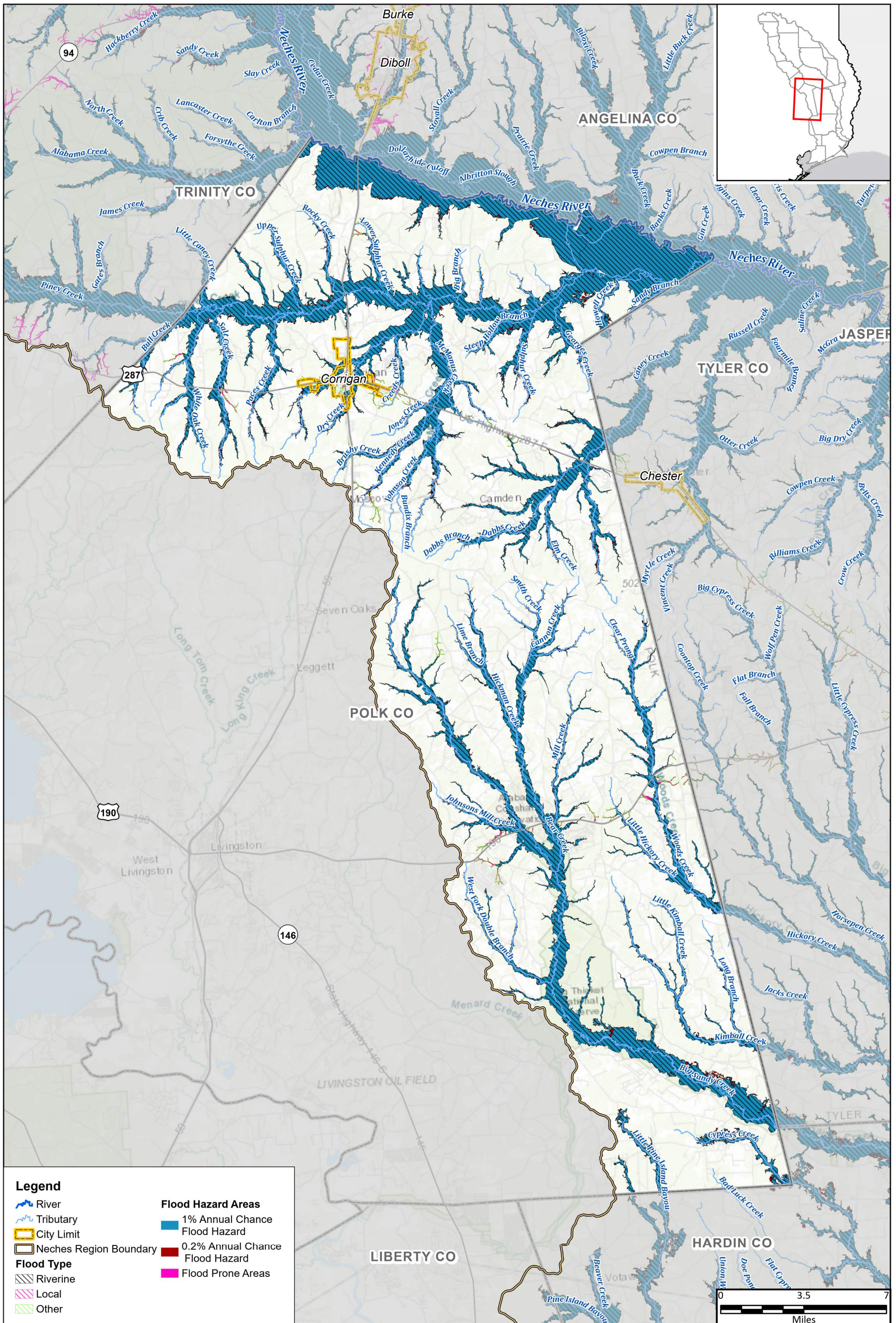


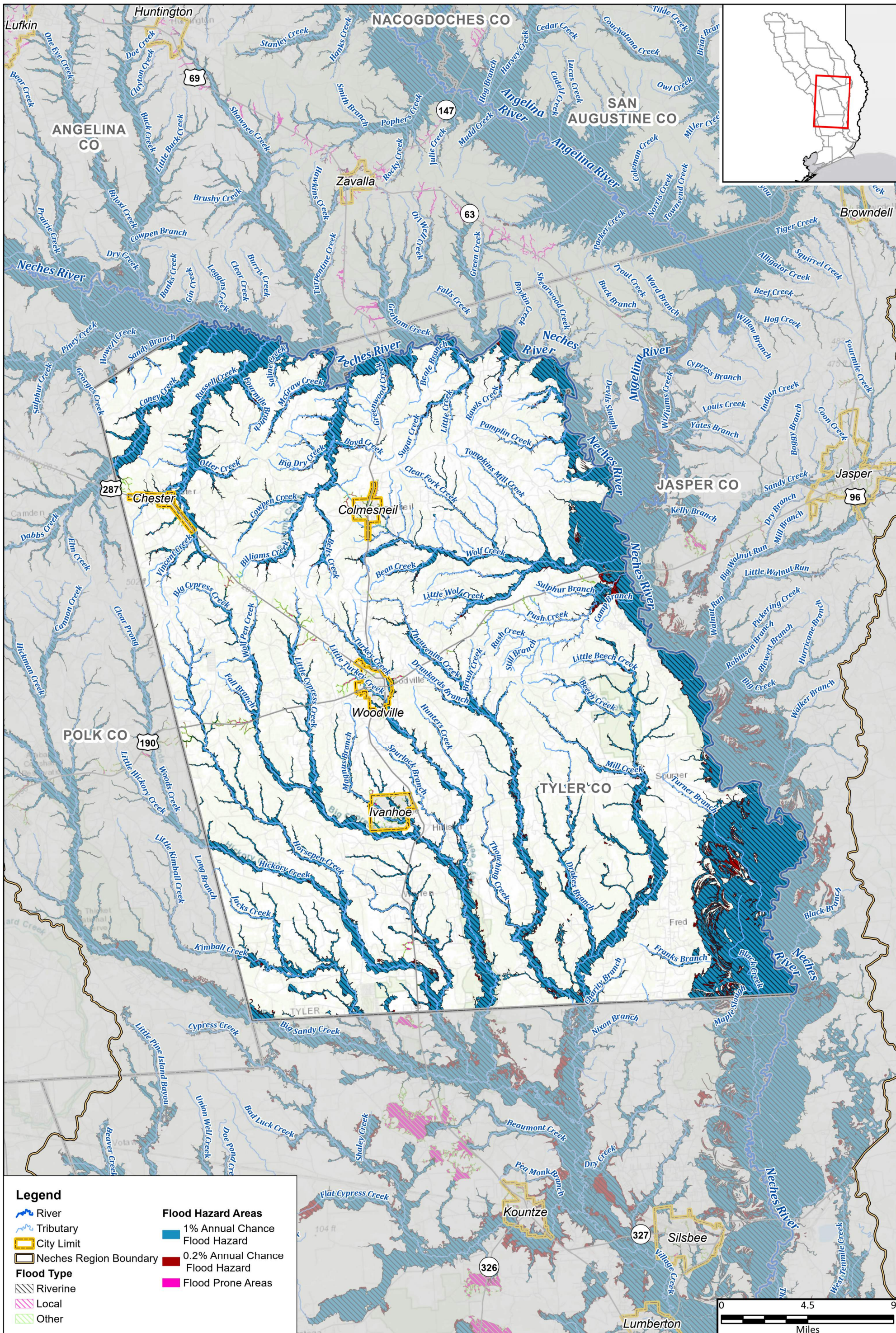
Region 5: Neches Regional Flood Plan
Sabine County

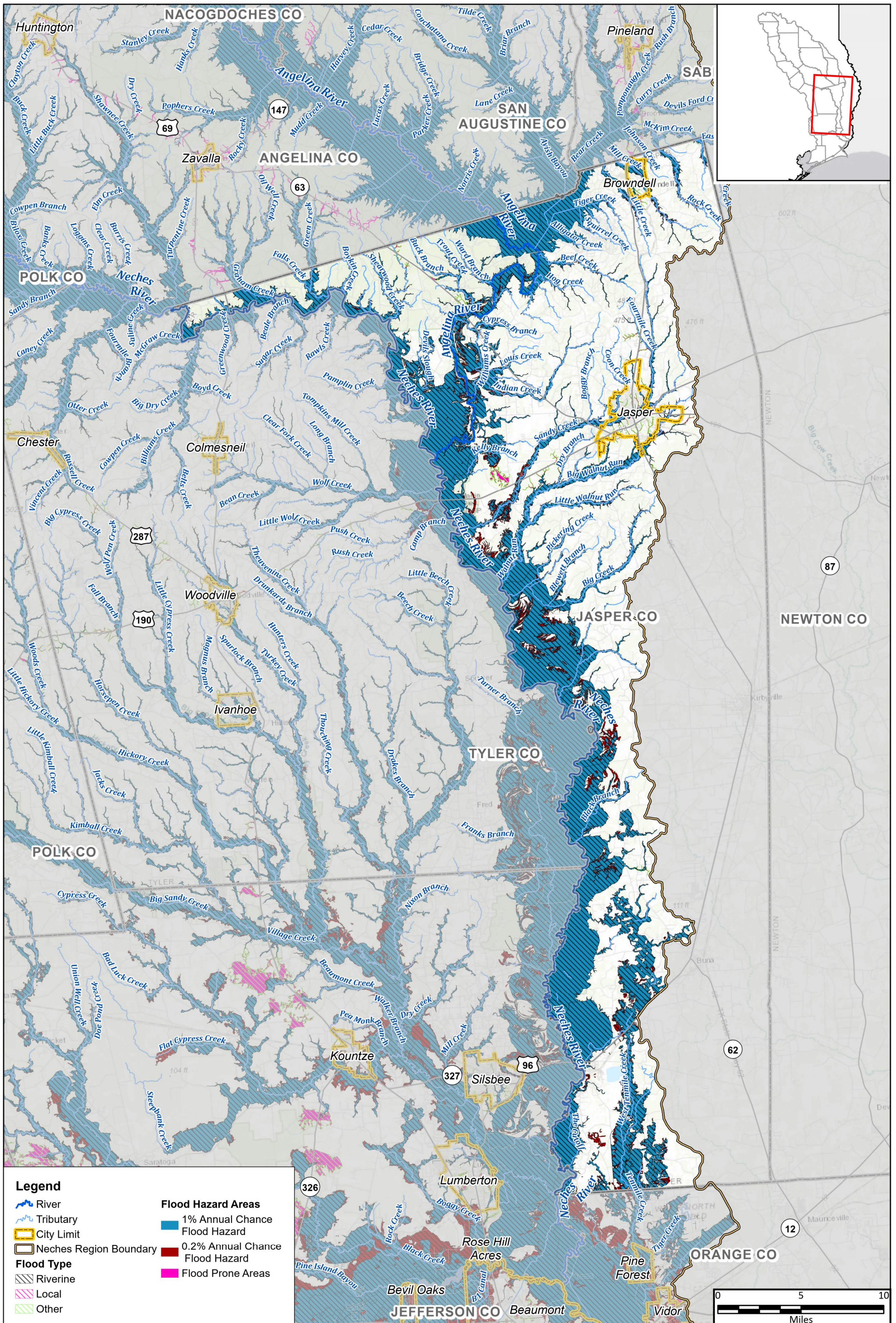
Existing Condition Flood Hazard

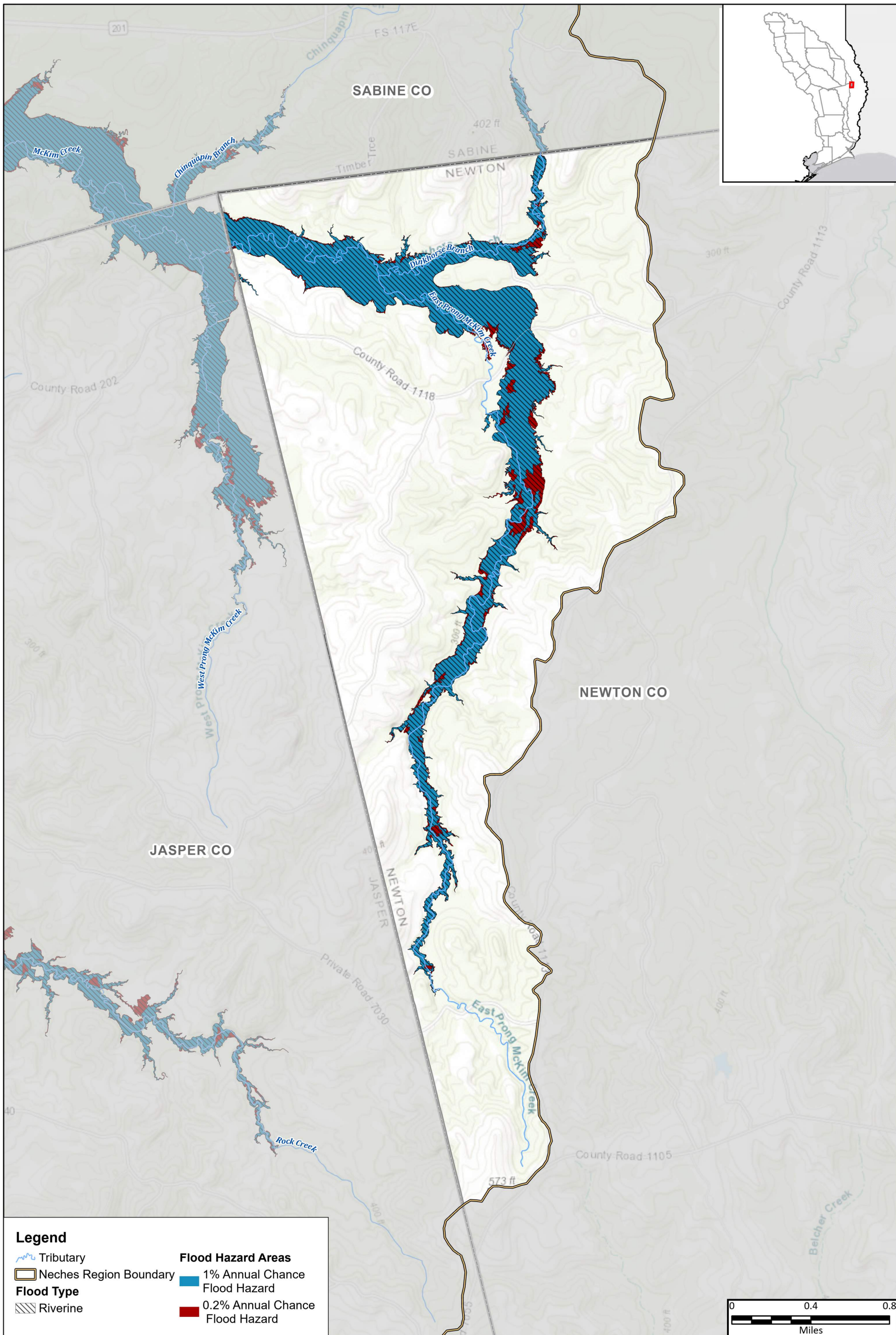


MAP 4
FIGURE 17 of 29



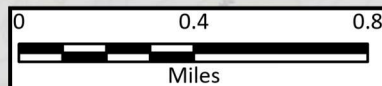


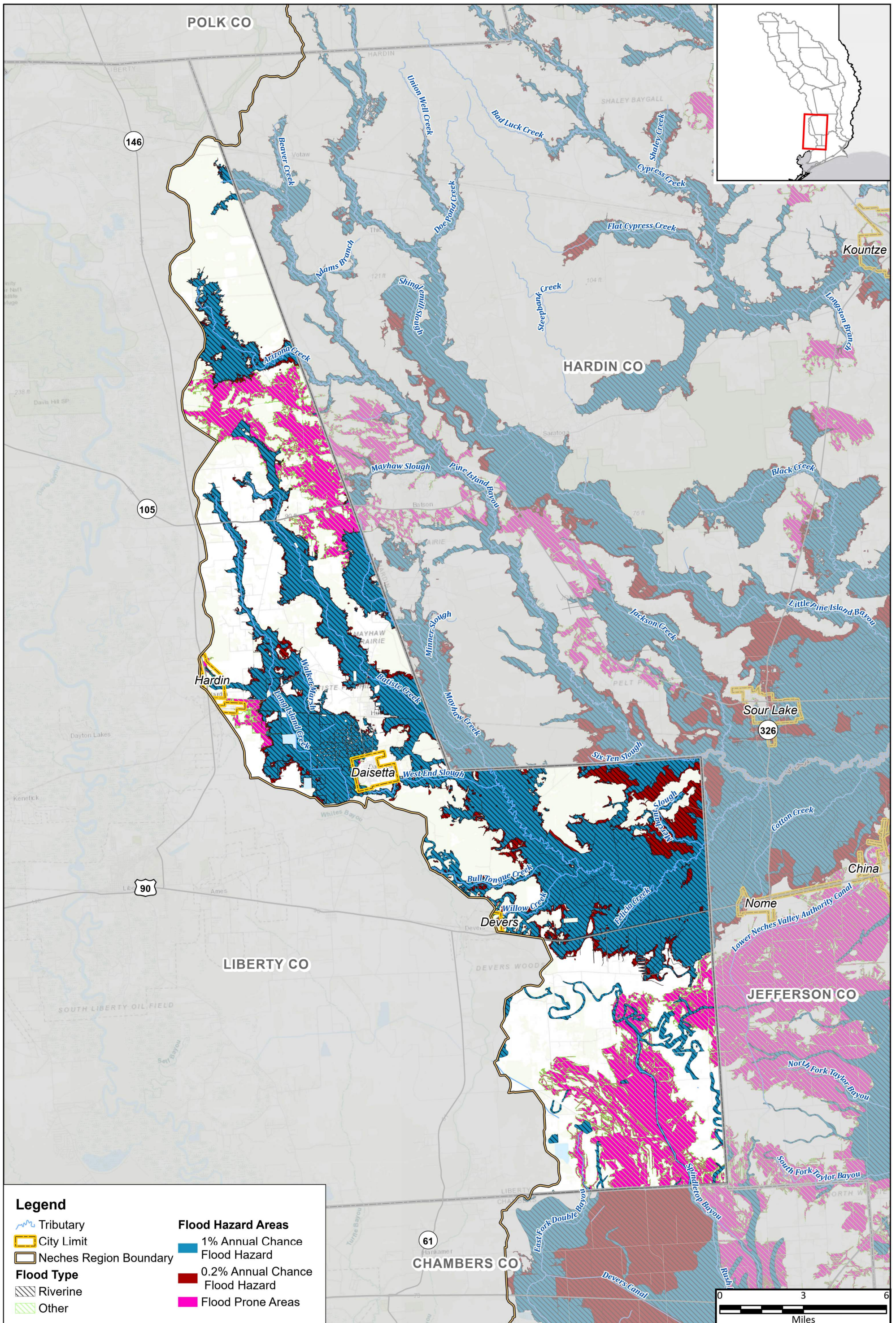




Legend

- Tributary
- Neches Region Boundary
- Flood Type**
- Riverine
- Flood Hazard Areas**
- 1% Annual Chance Flood Hazard
- 0.2% Annual Chance Flood Hazard





Legend

- Tributary
- City Limit
- Neches Region Boundary
- Flood Type**
- Riverine
- Other

- Flood Hazard Areas**
- 1% Annual Chance Flood Hazard
- 0.2% Annual Chance Flood Hazard
- Flood Prone Areas

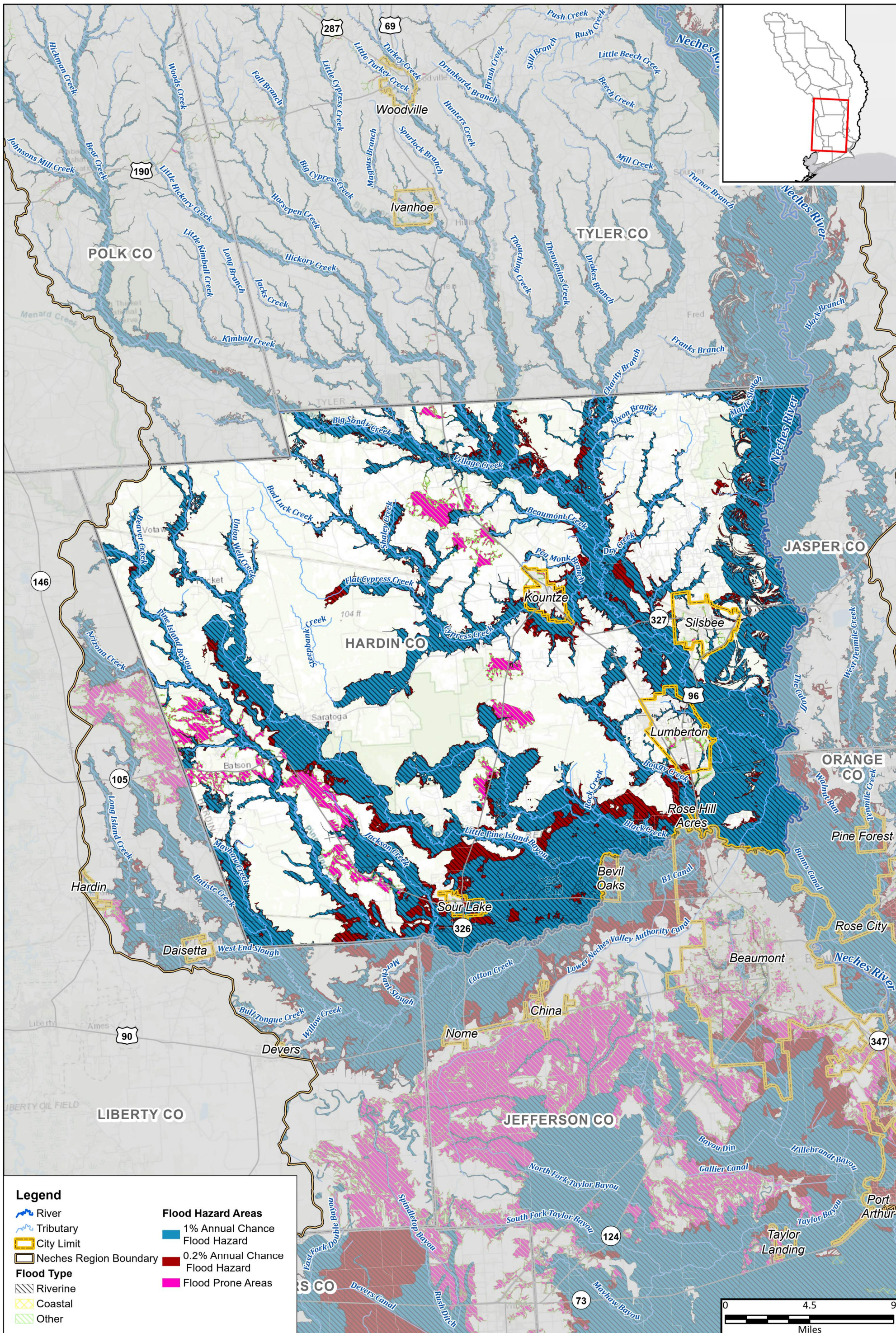


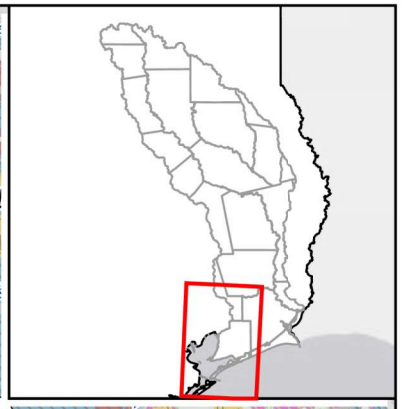
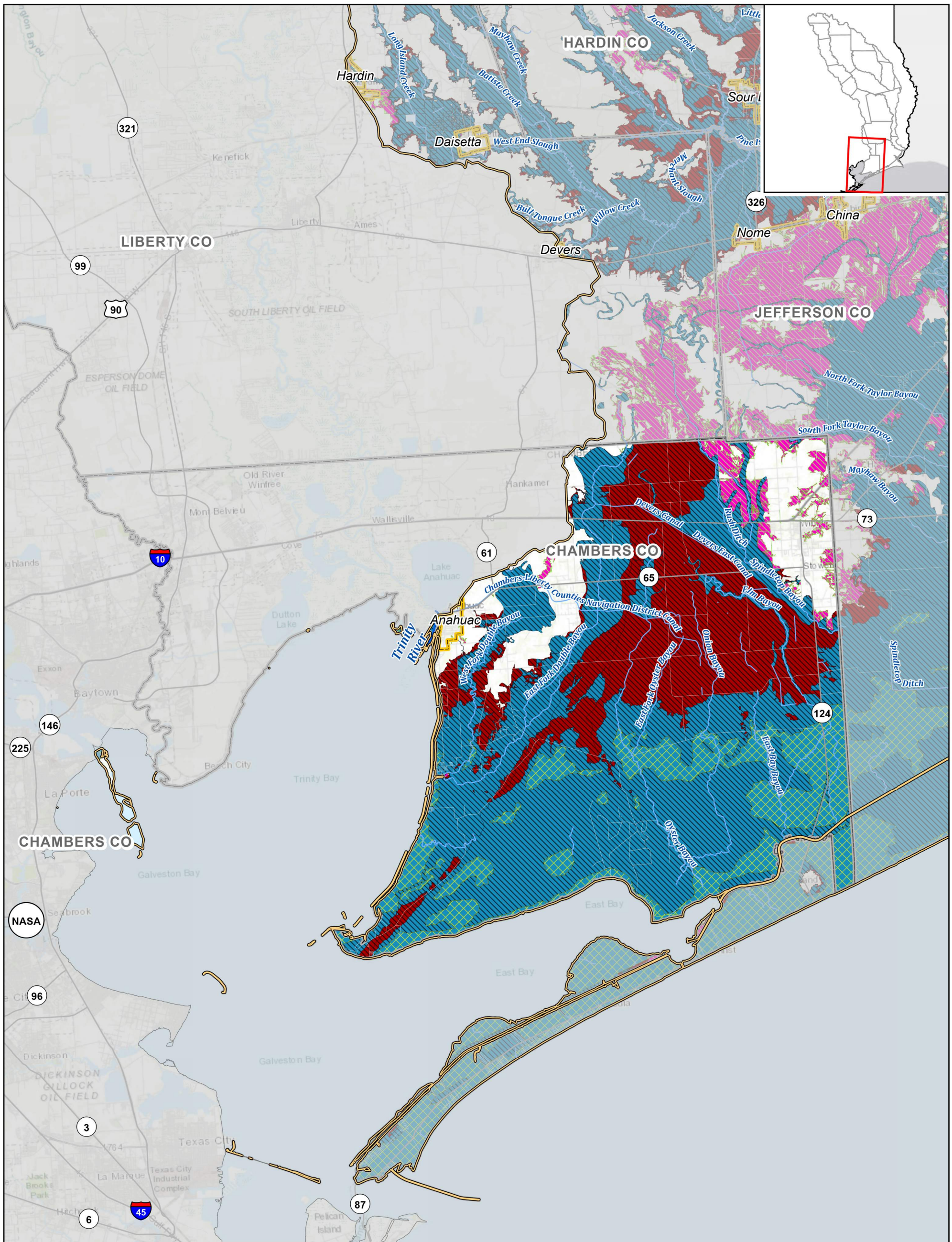
Region 5: Neches Regional Flood Plan
Liberty County

Existing Condition Flood Hazard



MAP 4
FIGURE 22 of 29



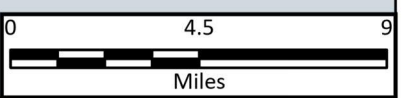


Legend

- River
- Tributary
- City Limit
- Neches Region Boundary
- Riverine Flood Type
- Coastal Flood Type
- Other Flood Type


Flood Hazard Areas

- 1% Annual Chance Flood Hazard
- 0.2% Annual Chance Flood Hazard
- Flood Prone Areas

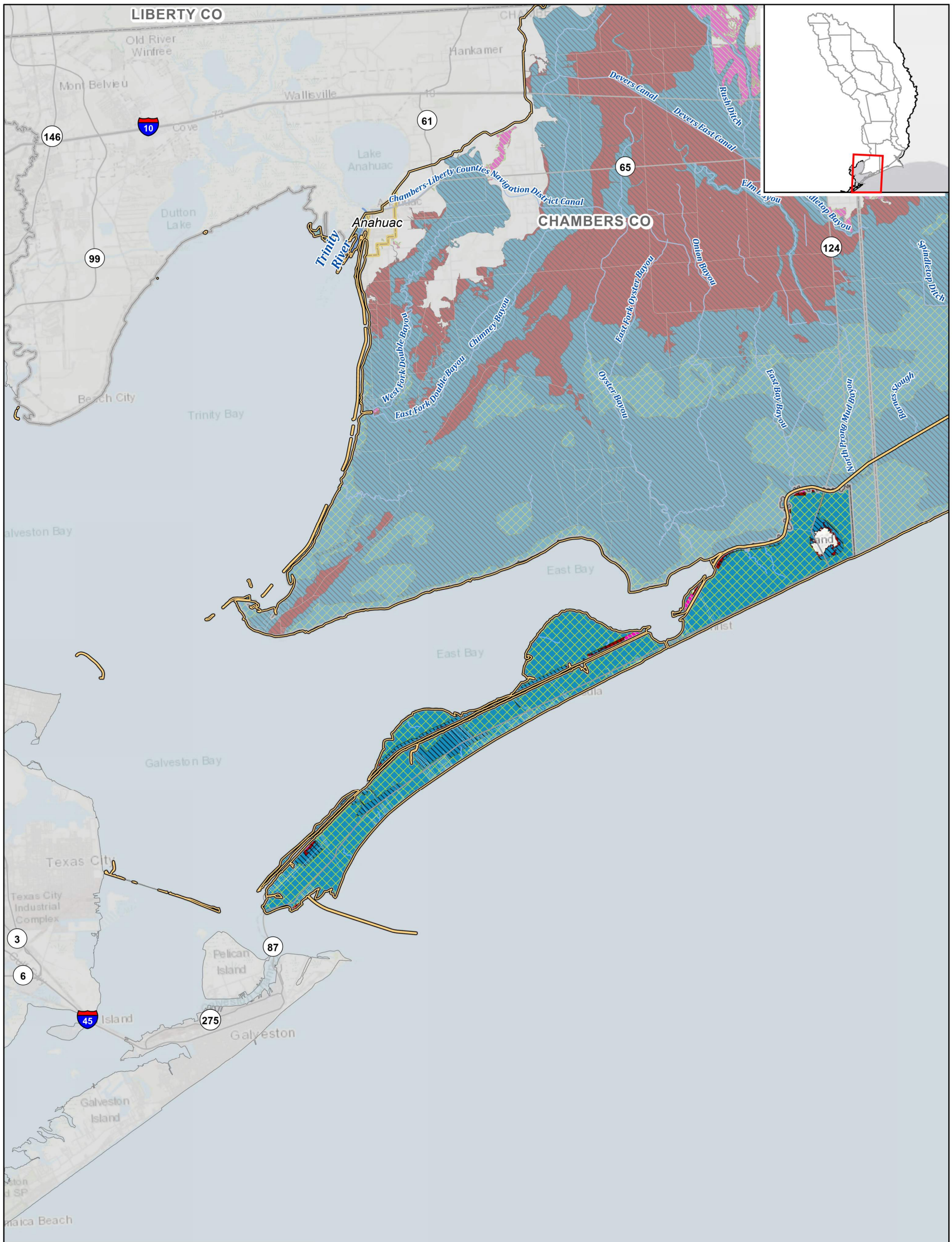


Region 5: Neches Regional Flood Plan
Chambers County

Existing Condition Flood Hazard



MAP
4
FIGURE
24 of 29

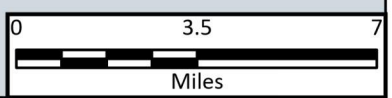


Legend

- River
- Tributary
- City Limit
- Neches Region Boundary
- Flood Type**
- Riverine
- Coastal
- Other


Flood Hazard Areas

- 1% Annual Chance Flood Hazard
- 0.2% Annual Chance Flood Hazard
- Flood Prone Areas

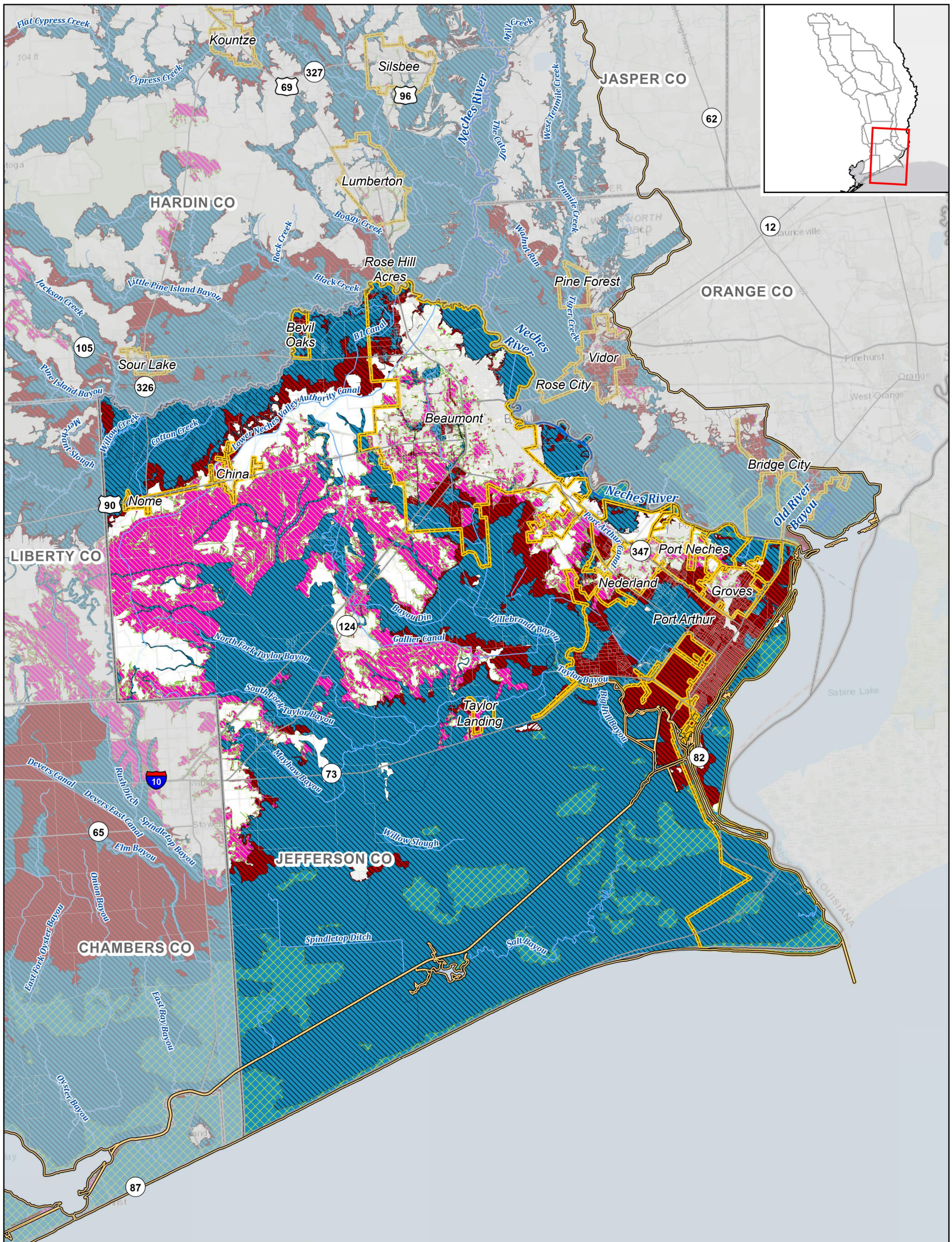


Region 5: Neches Regional Flood Plan
Galveston County

Existing Condition Flood Hazard



MAP
4
FIGURE
25 of 29

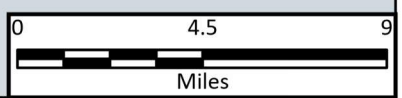


Legend

- River
- Tributary
- City Limit
- Neches Region Boundary
- Flood Type: Riverine
- Flood Type: Coastal
- Flood Type: Other


Flood Hazard Areas

- 1% Annual Chance Flood Hazard
- 0.2% Annual Chance Flood Hazard
- Flood Prone Areas

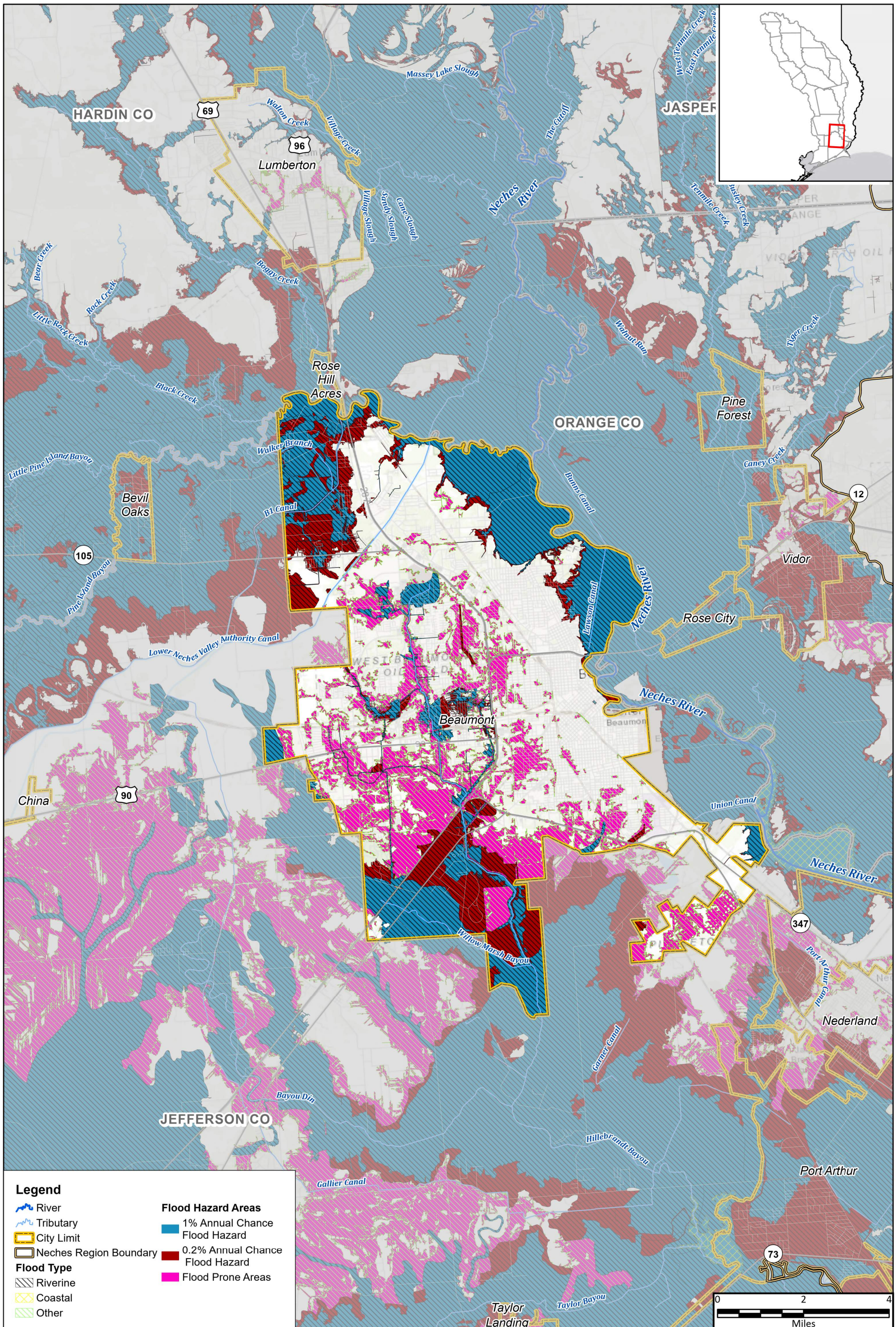


Region 5: Neches Regional Flood Plan
Jefferson County

Existing Condition Flood Hazard



MAP 4
FIGURE 26 of 29

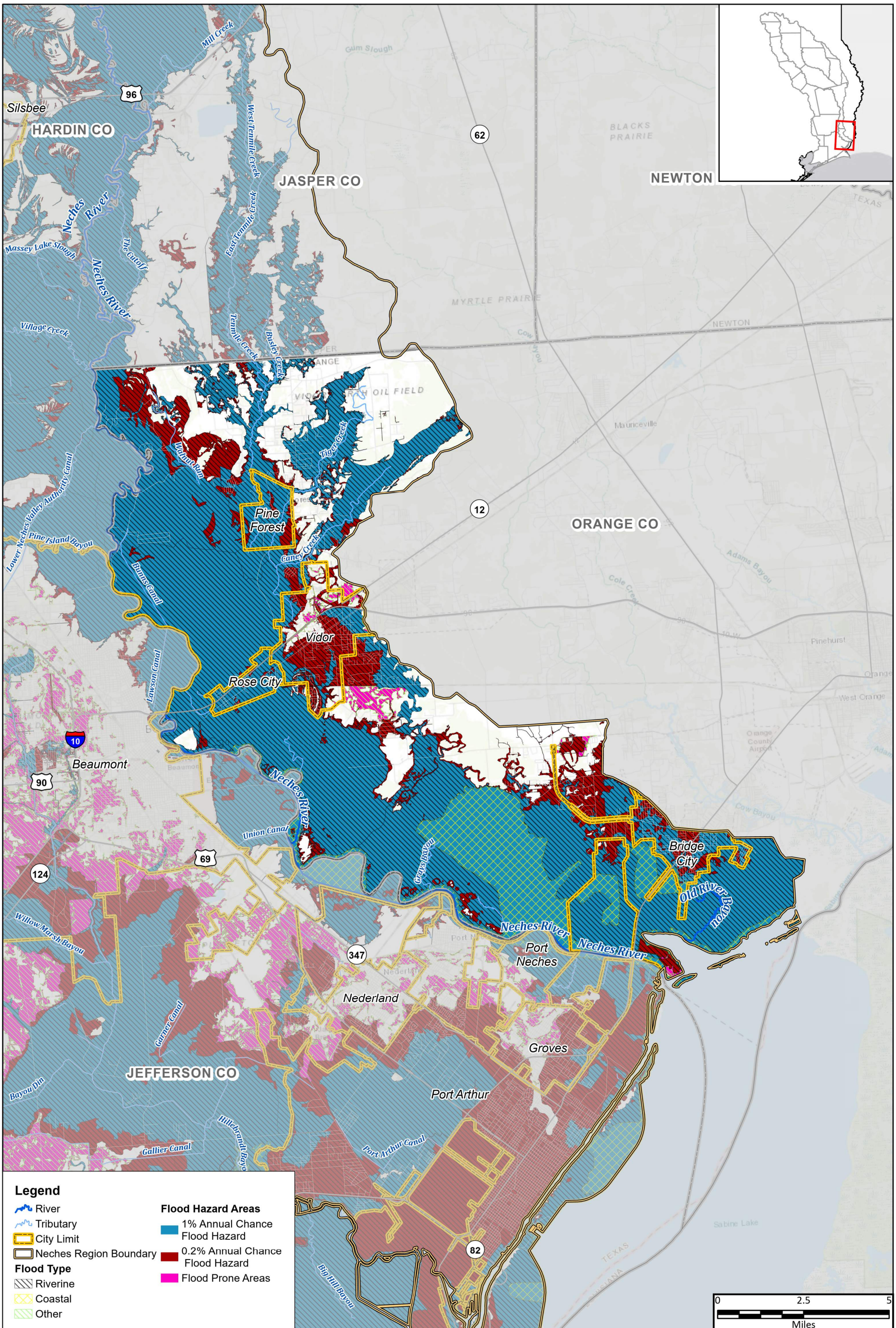


Region 5: Neches Regional Flood Plan
City of Beaumont

Existing Condition Flood Hazard




MAP 4
FIGURE 27 of 29



Legend

- River
 - Tributary
 - City Limit
 - Neches Region Boundary
 - Riverine
 - Coastal
 - Other
- Flood Hazard Areas**
 - 1% Annual Chance Flood Hazard
 - 0.2% Annual Chance Flood Hazard
 - Flood Prone Areas

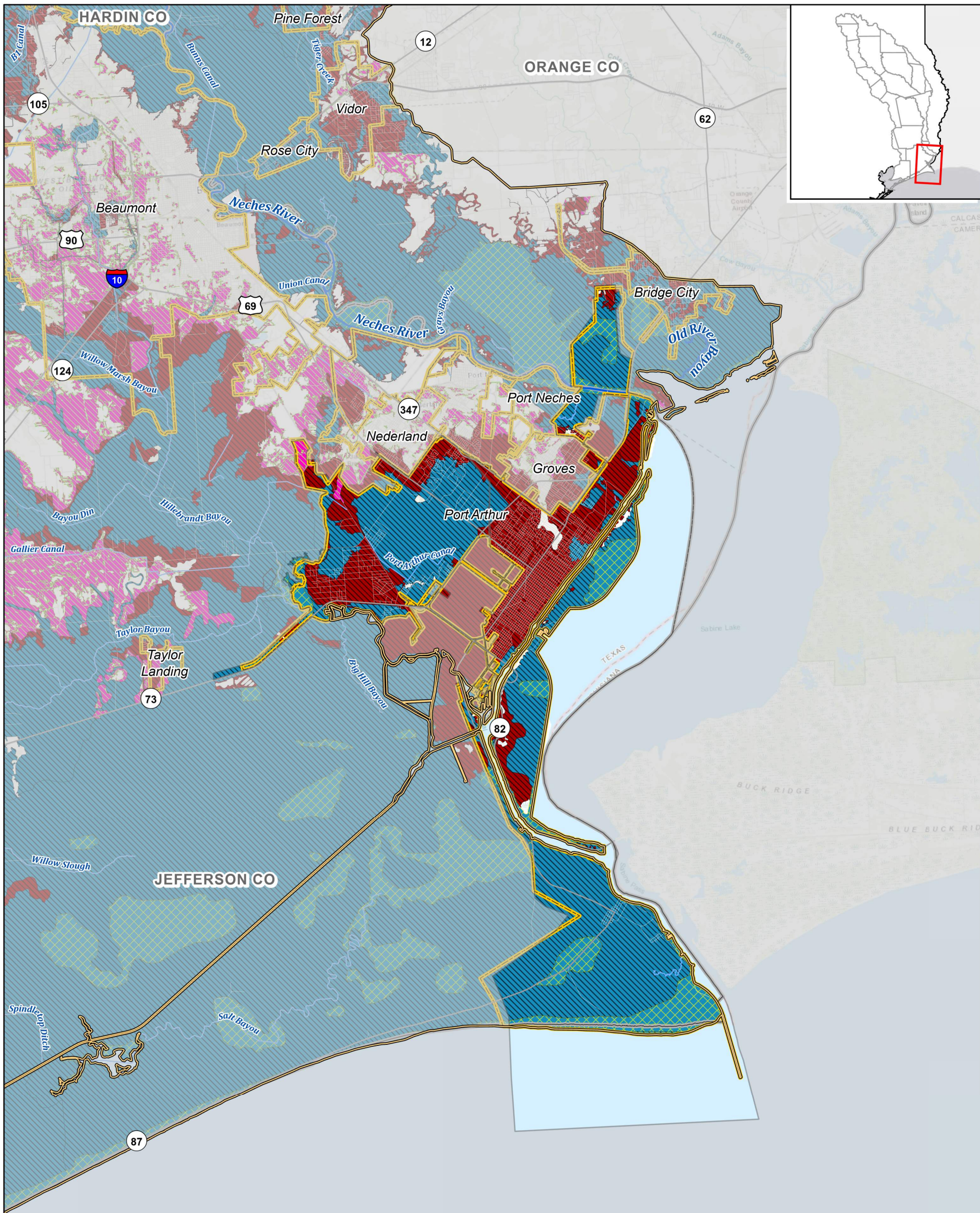


Region 5: Neches Regional Flood Plan
Orange County

Existing Condition Flood Hazard



MAP 4
FIGURE 28 of 29



Legend

- River
- Tributary
- City Limit
- Neches Region Boundary
- Flood Type**
- Riverine
- Coastal
- Other


Flood Hazard Areas

- 1% Annual Chance Flood Hazard
- 0.2% Annual Chance Flood Hazard
- Flood Prone Areas



Region 5: Neches Regional Flood Plan
City of Port Arthur

Existing Condition Flood Hazard



MAP
4
FIGURE
29 of 29

