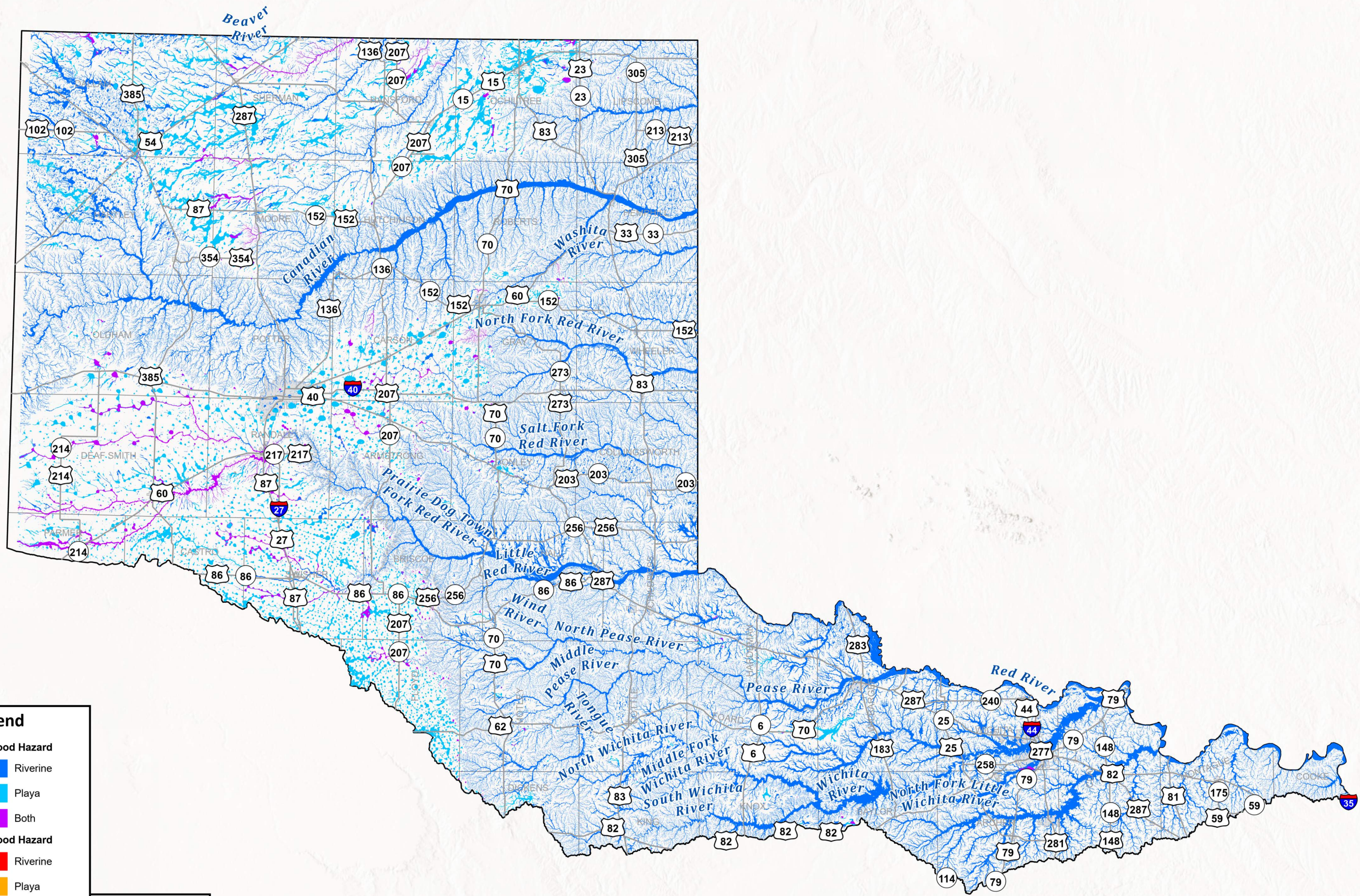


Appendix B-1 | B-1.5

Map 8 – Future Condition Flood Hazard




Legend

1.0 Flood Hazard

- Riverine
- Playa
- Both

0.2 Flood Hazard

- Riverine
- Playa
- Both




Map 8	
FN JOB NO	PPC21323
FILE	Untitled
DATE	6/15/2023
SCALE	1:500,000
DRAFTED	08485

Region 1: Canadian - Upper Red

Region Overview

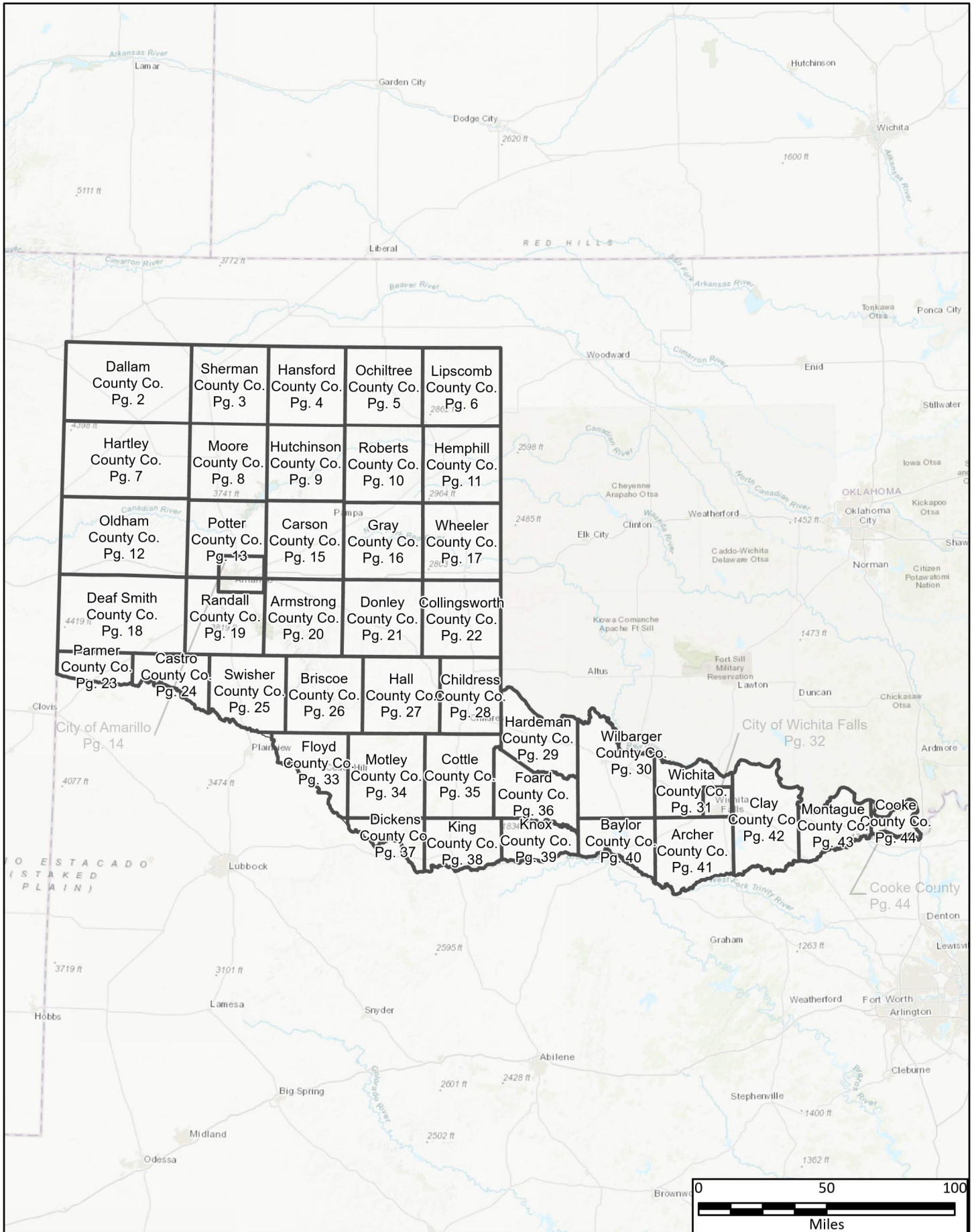
Future Condition Flood Hazard



REGION CANADIAN
UPPER RED
REGIONAL FLOOD
PLANNING GROUP

Office: (817) 735-7300

Path: C:\Users\jbas\AppData\Local\Temp\20230615\19252\Untitled\Untitled.apr




Dallam County Co. Pg. 2	Sherman County Co. Pg. 3	Hansford County Co. Pg. 4	Ochiltree County Co. Pg. 5	Lipscomb County Co. Pg. 6							
Hartley County Co. Pg. 7	Moore County Co. Pg. 8	Hutchinson County Co. Pg. 9	Roberts County Co. Pg. 10	Hemphill County Co. Pg. 11							
Oldham County Co. Pg. 12	Potter County Co. Pg. 13	Carson County Co. Pg. 15	Gray County Co. Pg. 16	Wheeler County Co. Pg. 17							
Deaf Smith County Co. Pg. 18	Randall County Co. Pg. 19	Armstrong County Co. Pg. 20	Donley County Co. Pg. 21	Collingsworth County Co. Pg. 22							
Parmer County Co. Pg. 23	Castro County Co. Pg. 24	Swisher County Co. Pg. 25	Briscoe County Co. Pg. 26	Hall County Co. Pg. 27	Childress County Co. Pg. 28	Hardeman County Co. Pg. 29	Wilbarger County Co. Pg. 30	Wichita County Co. Pg. 31	Clay County Co. Pg. 42	Montague County Co. Pg. 43	Cooke County Co. Pg. 44
City of Amarillo Pg. 14	Floyd County Co. Pg. 33	Motley County Co. Pg. 34	Cottle County Co. Pg. 35	Foard County Co. Pg. 36	Knox County Co. Pg. 39	Baylor County Co. Pg. 40	Archer County Co. Pg. 41	City of Wichita Falls Pg. 32	Cooke County Pg. 44		

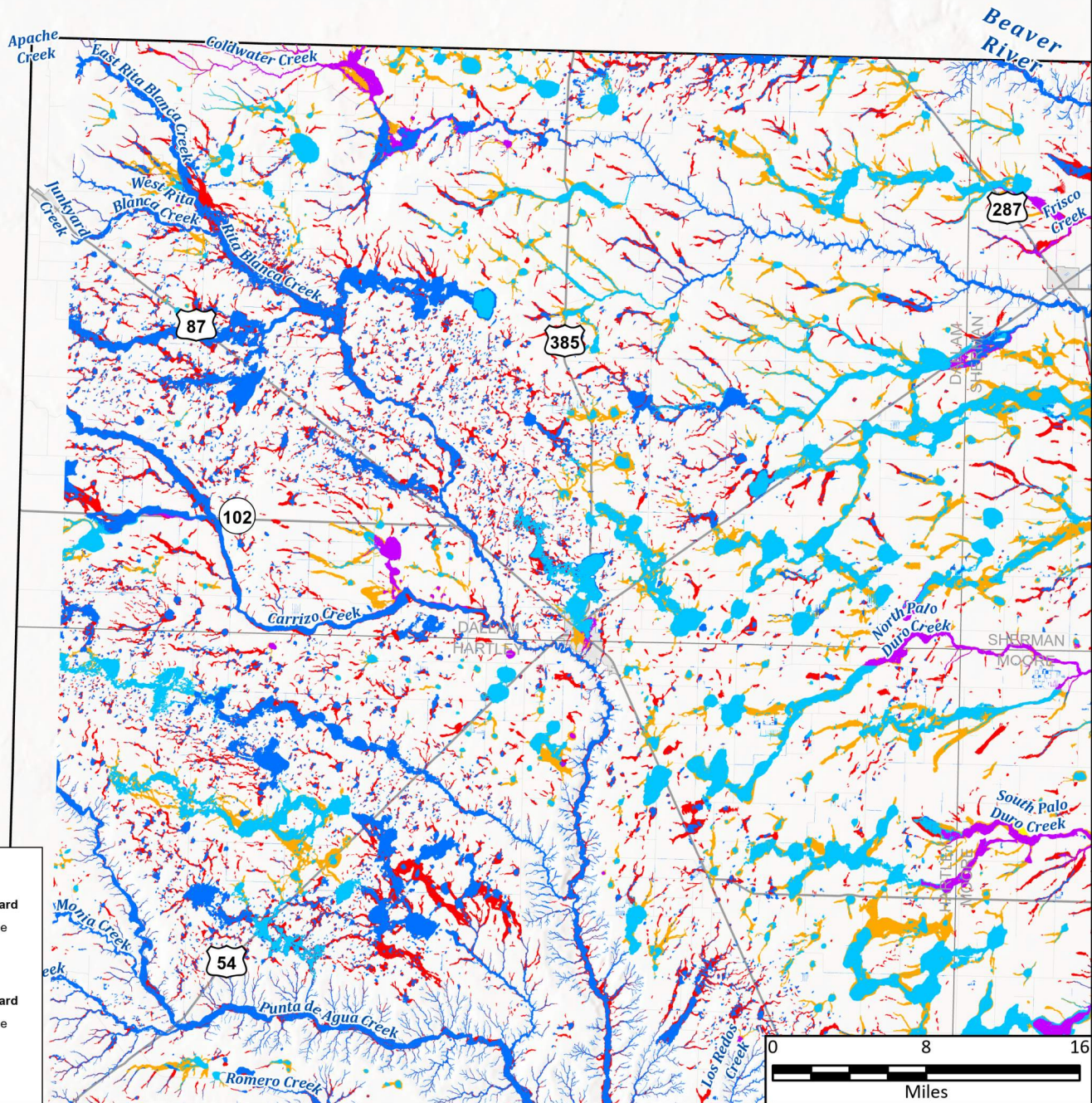
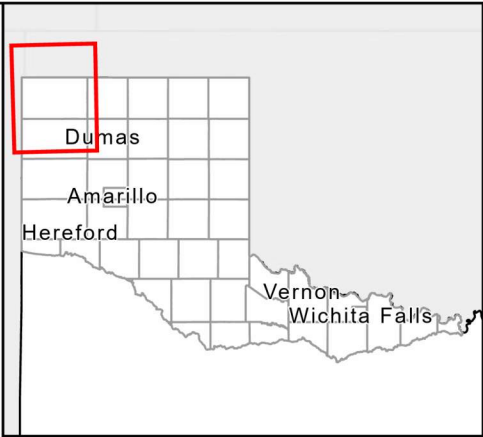
FN PROJECT NO. PPC21323
 DATE CREATED 6/15/2023
 DATUM & COORDINATE SYSTEM
 FILE NAME Untitled
 PREPARED BY RSW

REGION 1 CANADIAN UPPER RED
 REGIONAL FLOOD PLANNING GROUP
FREES & NICHOLS
 801 Cherry St. Suite 2800
 Fort Worth, Texas 76102
 Office: (817) 735-7300

Region 1: Canadian - Upper Red
Map Index
 Future Condition Flood Hazard



Map 8
 1 of 44



Legend

1.0 Flood Hazard

- Riverine
- Playa
- Both

0.2 Flood Hazard

- Riverine
- Playa
- Both

FN PROJECT NO.	PPC21323
DATE CREATED	6/19/2023
DATUM & COORDINATE SYSTEM	81AD 1983 2011 Texas Central Mapping System Lambert
FILE NAME	Untitled
PREPARED BY	HDO


REGION 1 CANADIAN UPPER RED
REGIONAL FLOOD PLANNING GROUP

FREES & NICHOLS
801 Cherry St. Suite 2800
Fort Worth, Texas 76102
Office: (817) 735-7300

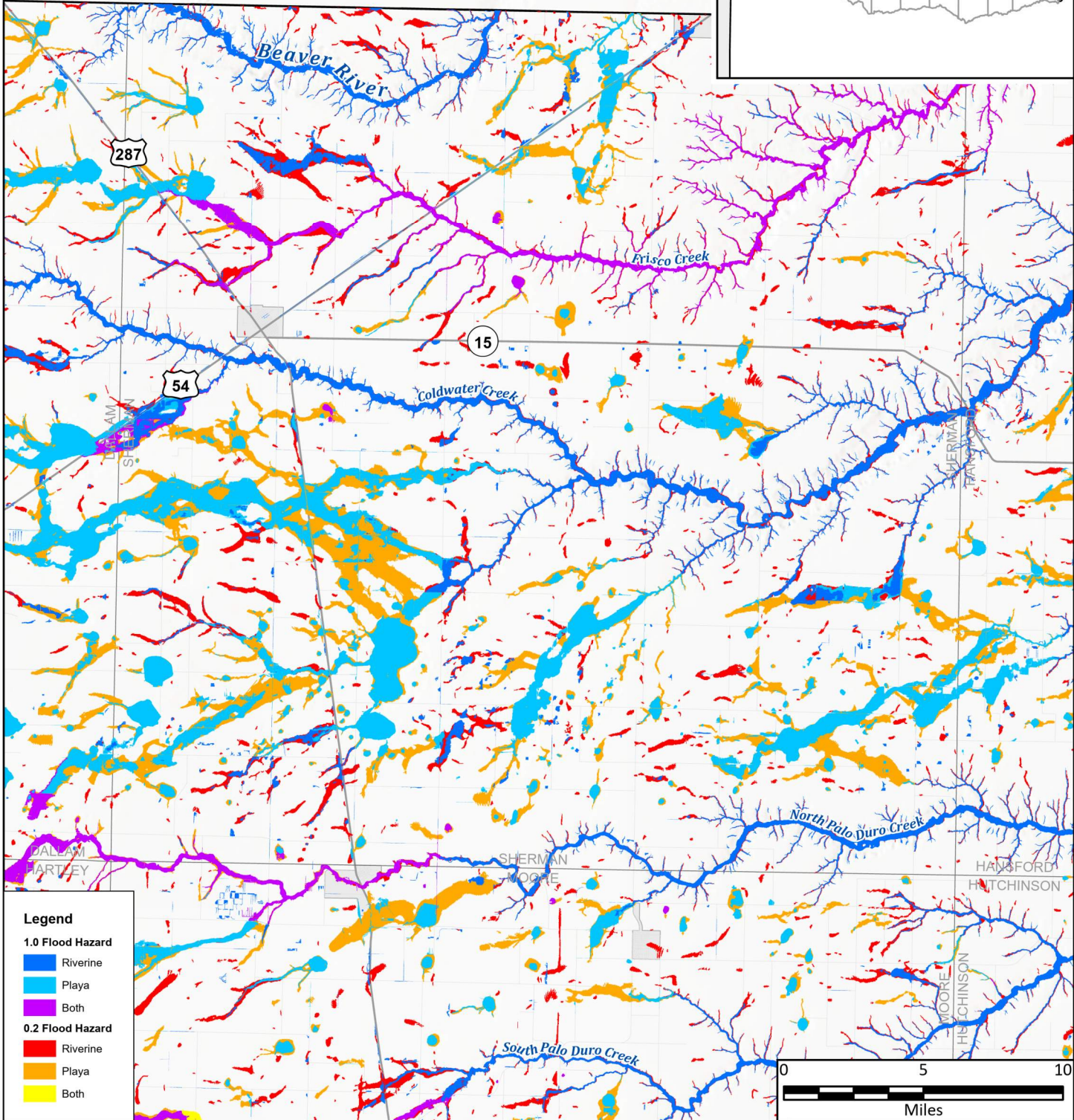
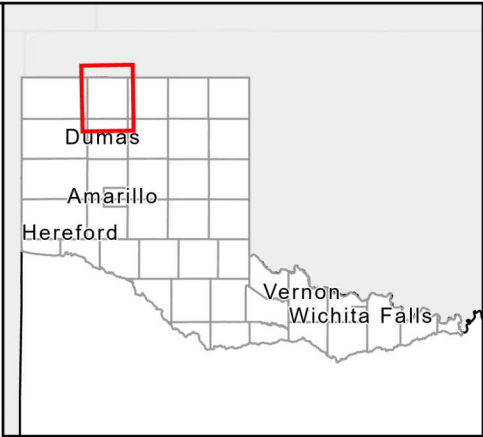
Region 1: Canadian - Upper Red

Dallam County

Future Condition Flood Hazard



Map 8
2 of 44



Legend

1.0 Flood Hazard

- Riverine
- Playa
- Both

0.2 Flood Hazard

- Riverine
- Playa
- Both



FN PROJECT NO.	PPC21323
DATE CREATED	6/19/2023
DATUM & COORDINATE SYSTEM	
FILE NAME	Untitled
PREPARED BY	HDO


REGION 1 CANADIAN UPPER RED
REGIONAL FLOOD PLANNING GROUP

FREESE & NICHOLS
801 Cherry St. Suite 2800
Fort Worth, Texas 76102
Office: (817) 735-7300

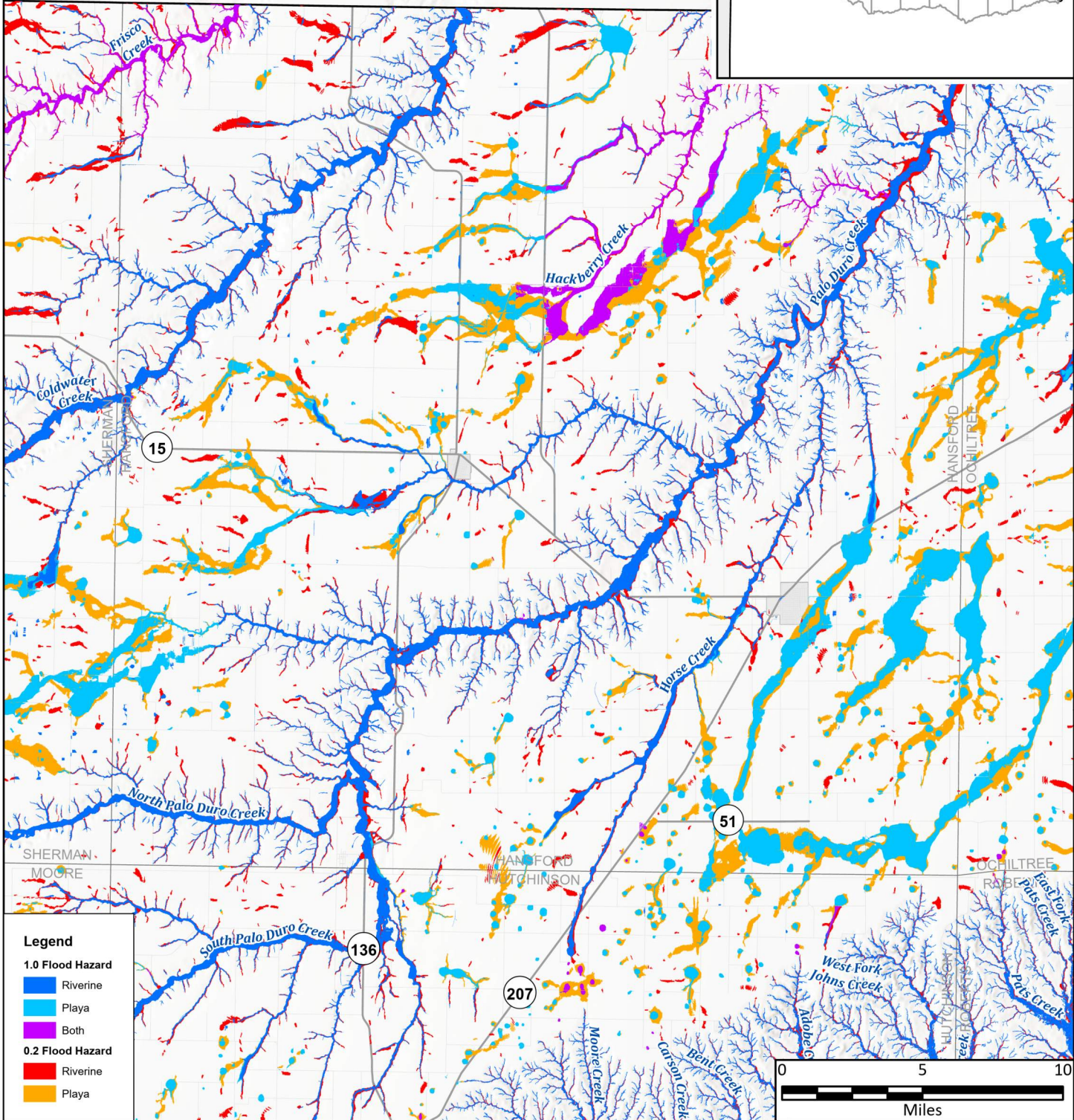
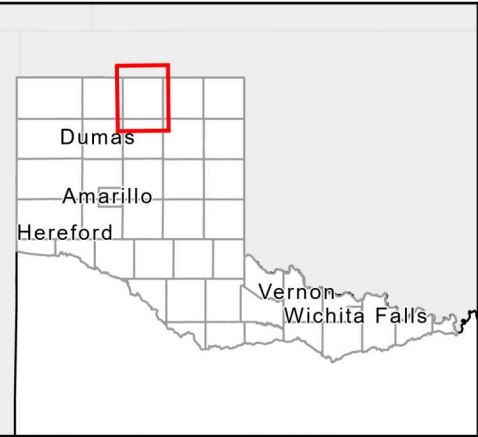
Region 1: Canadian - Upper Red

Sherman County

Future Condition Flood Hazard



Map 8
3 of 44



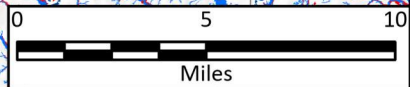
Legend

1.0 Flood Hazard

- Riverine
- Playa
- Both

0.2 Flood Hazard

- Riverine
- Playa



FN PROJECT NO.	PPC21323
DATE CREATED	6/19/2023
DATUM & COORDINATE SYSTEM	
FILE NAME	Untitled
PREPARED BY	HDO


REGION 1 CANADIAN UPPER RED
REGIONAL FLOOD PLANNING GROUP

FREESE & NICHOLS
801 Cherry St. Suite 2800
Fort Worth, Texas 76102
Office: (817) 735-7300

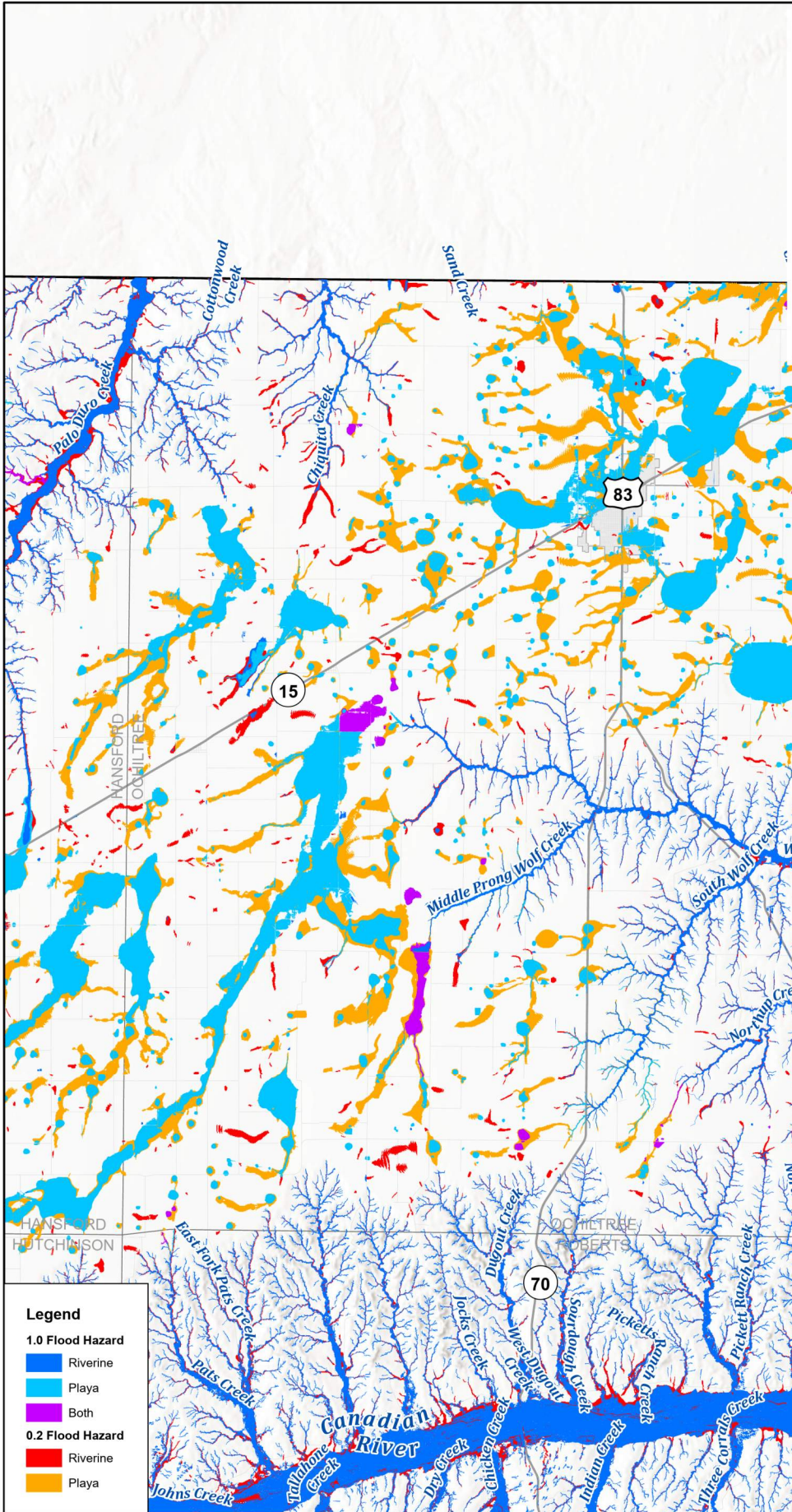
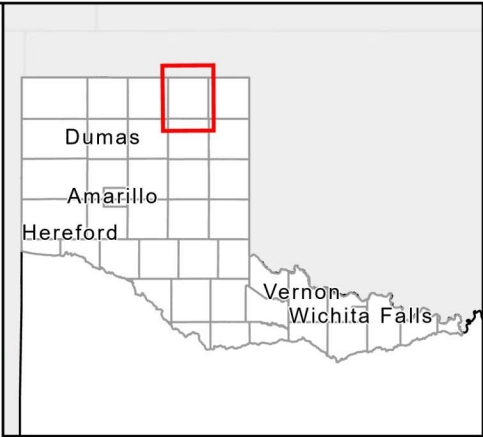
Region 1: Canadian - Upper Red

Hansford County

Future Condition Flood Hazard



Map 8
4 of 44



Legend

1.0 Flood Hazard

- Riverine
- Playa
- Both

0.2 Flood Hazard

- Riverine
- Playa



FN PROJECT NO.	PPC21323
DATE CREATED	6/19/2023
DATUM & COORDINATE SYSTEM	
FILE NAME	Untitled
PREPARED BY	HDO


REGION CANADIAN UPPER RED
REGIONAL FLOOD PLANNING GROUP

FREESE & NICHOLS
801 Cherry St. Suite 2800
Fort Worth, Texas 76102
Office: (817) 735-7300

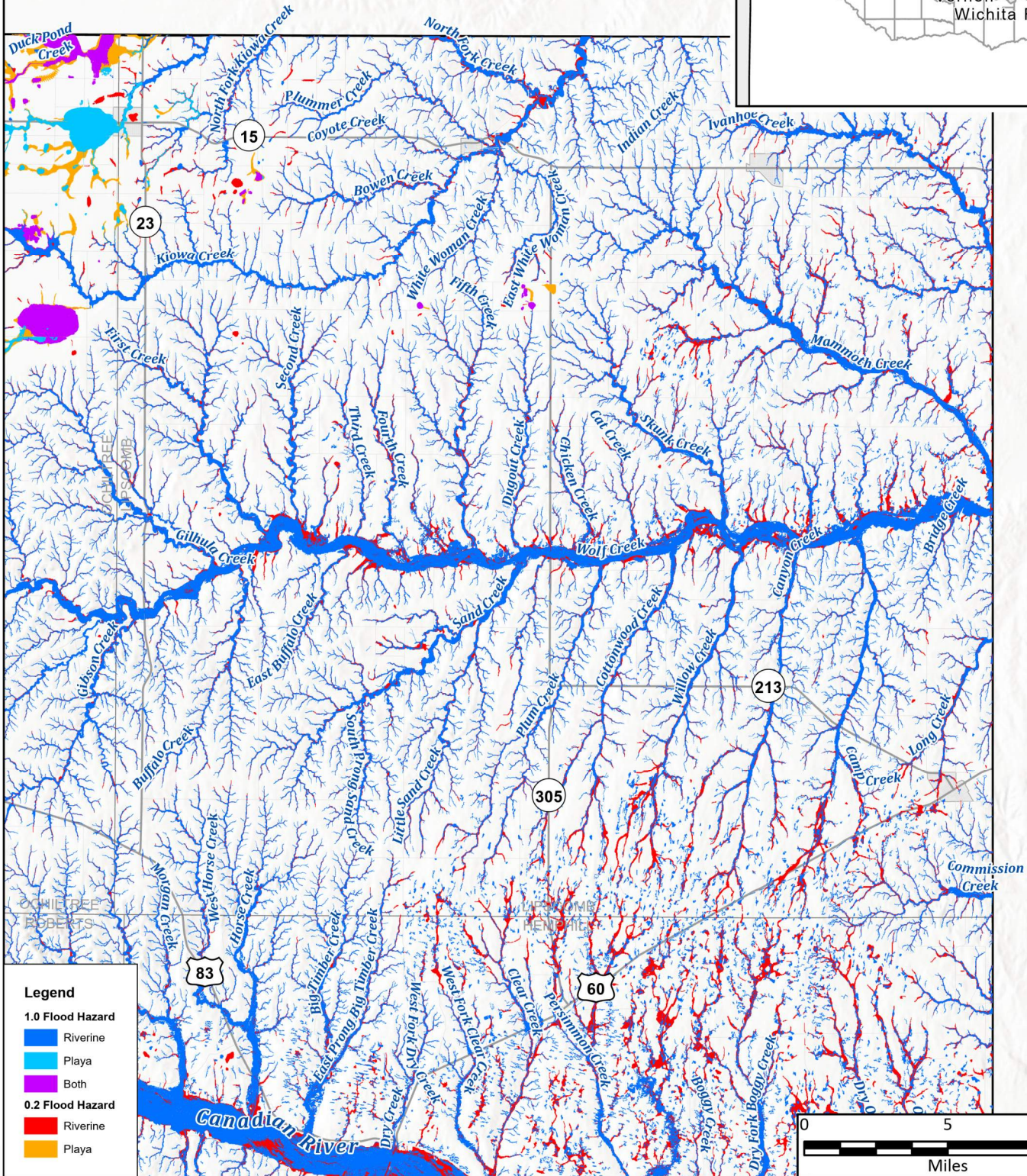
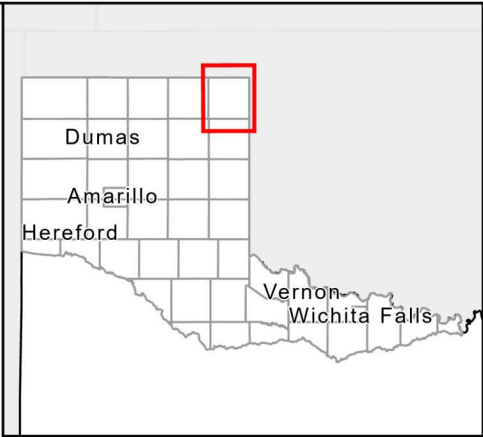
Region 1: Canadian - Upper Red

Ochiltree County

Future Condition Flood Hazard



Map 8
5 of 44



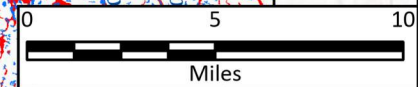
Legend

1.0 Flood Hazard

- Riverine (Blue)
- Playa (Cyan)
- Both (Purple)

0.2 Flood Hazard

- Riverine (Red)
- Playa (Yellow)




FN PROJECT NO.	PPC21323
DATE CREATED	6/19/2023
DATUM & COORDINATE SYSTEM	NAD 1983 2011 Texas Central Mapping System Lambert
FILE NAME	Untitled
PREPARED BY	HDO

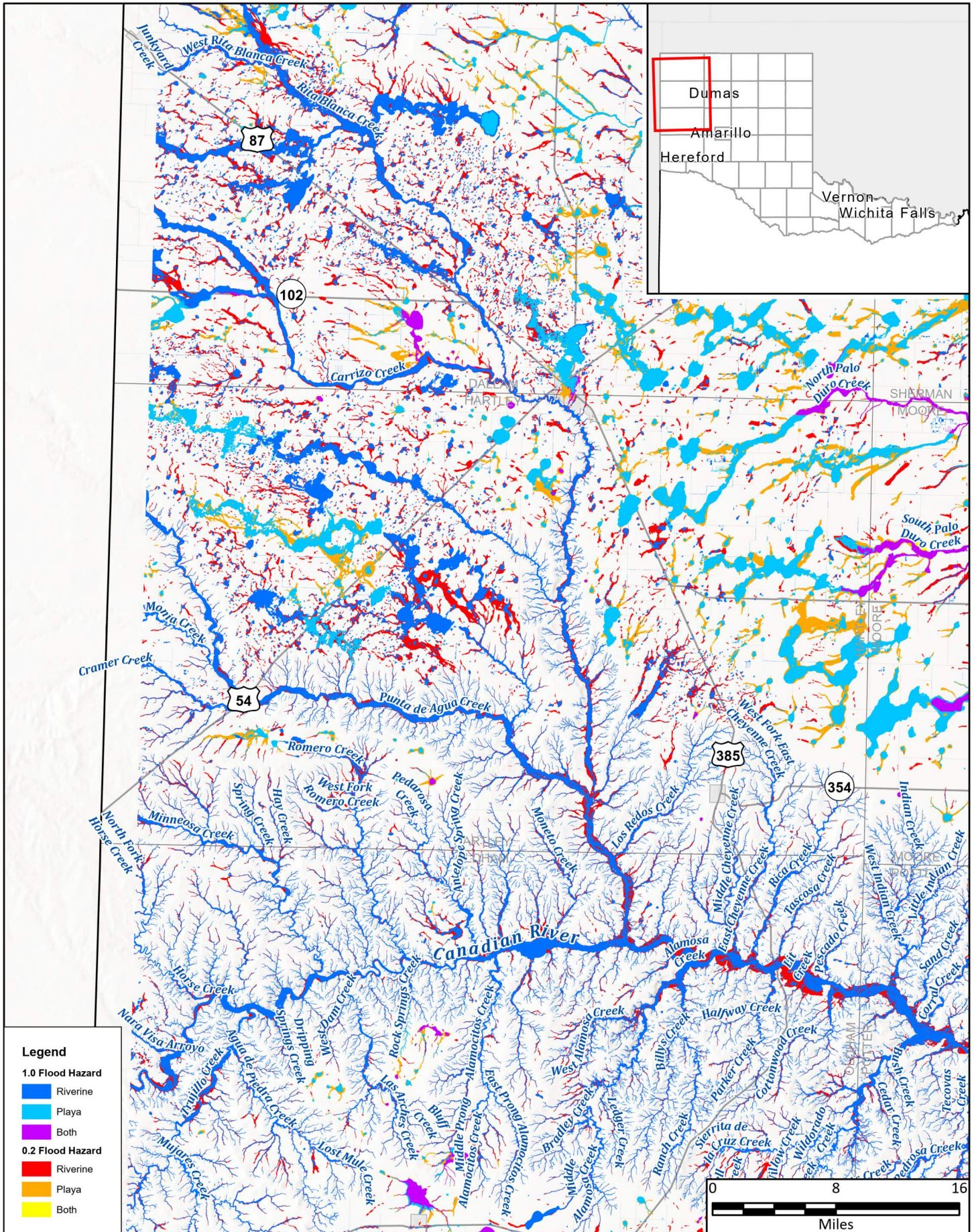
REGION CANADIAN UPPER RED
REGIONAL FLOOD PLANNING GROUP

FREES NICHOLS
801 Cherry St. Suite 2800
Fort Worth, Texas 76102
Office: (817) 735-7300

Region 1: Canadian - Upper Red
Lipscomb County
Future Condition Flood Hazard



Map 8
6 of 44



Legend

1.0 Flood Hazard

- Riverine
- Playa
- Both

0.2 Flood Hazard

- Riverine
- Playa
- Both

FN PROJECT NO.	PPC21323
DATE CREATED	6/19/2023
DATUM & COORDINATE SYSTEM	
FILE NAME	Untitled
PREPARED BY	HDO

REGION 1 CANADIAN UPPER RED REGIONAL FLOOD PLANNING GROUP

FREESE & NICHOLS

801 Cherry St. Suite 2800
Fort Worth, Texas 76102
Office: (817) 735-7300

Region 1: Canadian - Upper Red

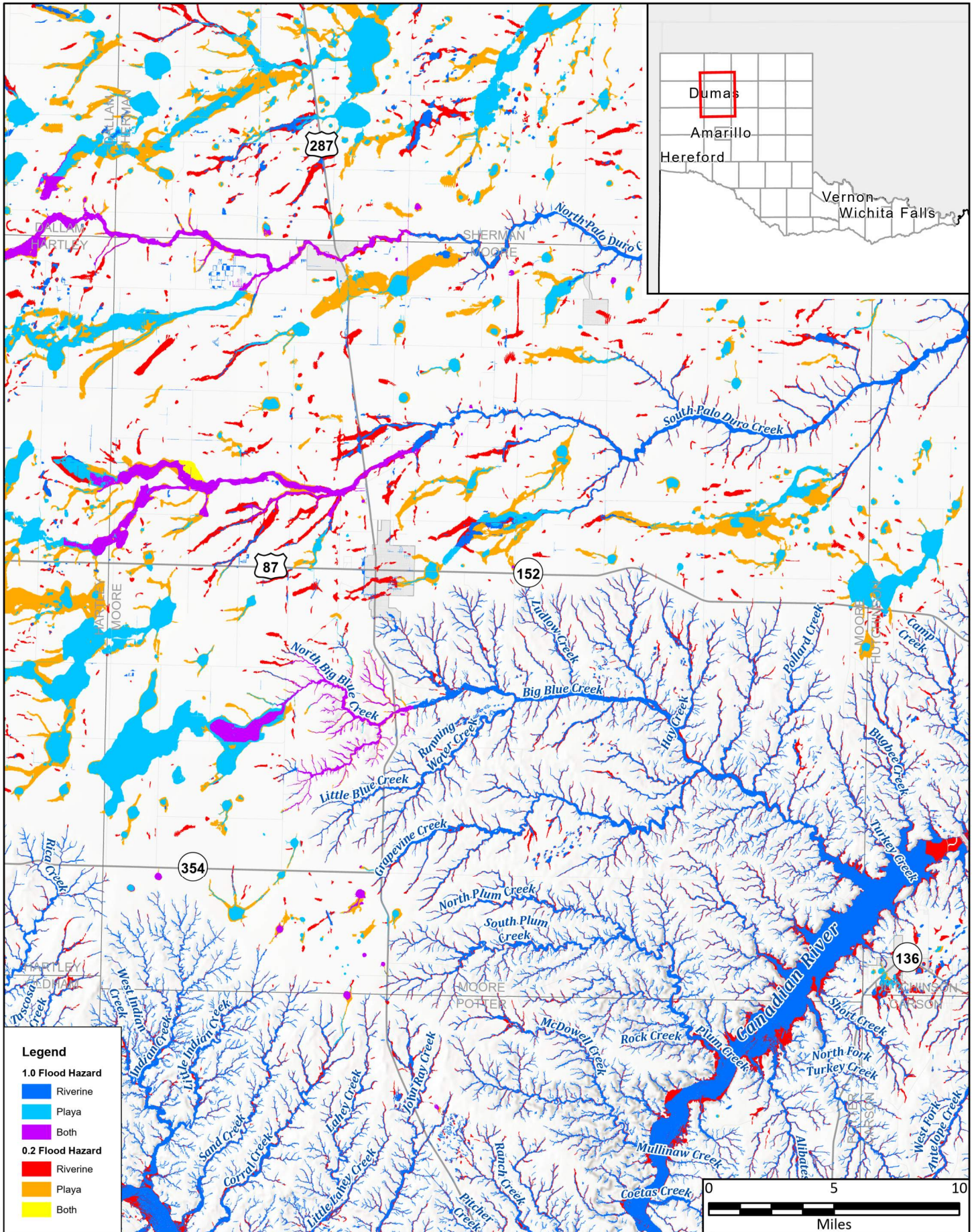
Hartley County

Future Condition Flood Hazard

0 8 16
Miles



Map 8
7 of 44



Legend

1.0 Flood Hazard

- Riverine
- Playa
- Both

0.2 Flood Hazard

- Riverine
- Playa
- Both

FN PROJECT NO.	PPC21323
DATE CREATED	6/19/2023
DATUM & COORDINATE SYSTEM	
FILE NAME	Untitled
PREPARED BY	HDO


REGION CANADIAN UPPER RED
REGIONAL FLOOD PLANNING GROUP

FREESE NICHOLS
801 Cherry St. Suite 2800
Fort Worth, Texas 76102
Office: (817) 735-7300

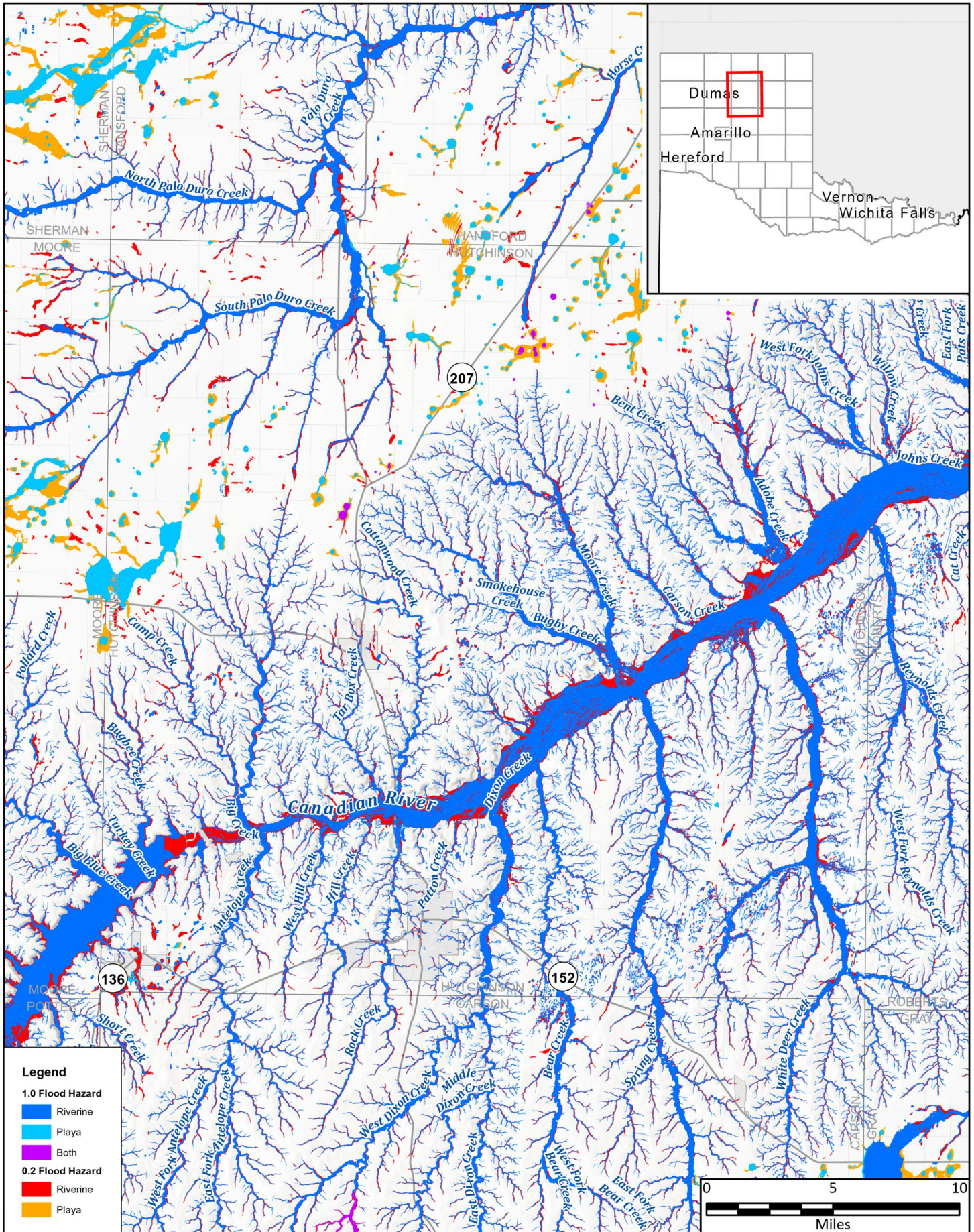
Region 1: Canadian - Upper Red

Moore County

Future Condition Flood Hazard



Map 8
8 of 44



Legend

1.0 Flood Hazard

- Riverine
- Playa
- Both

0.2 Flood Hazard

- Riverine
- Playa




FN PROJECT NO.	PPC21323
DATE CREATED	6/19/2023
DATUM & COORDINATE SYSTEM	
FILE NAME	Untitled
PREPARED BY	HDO

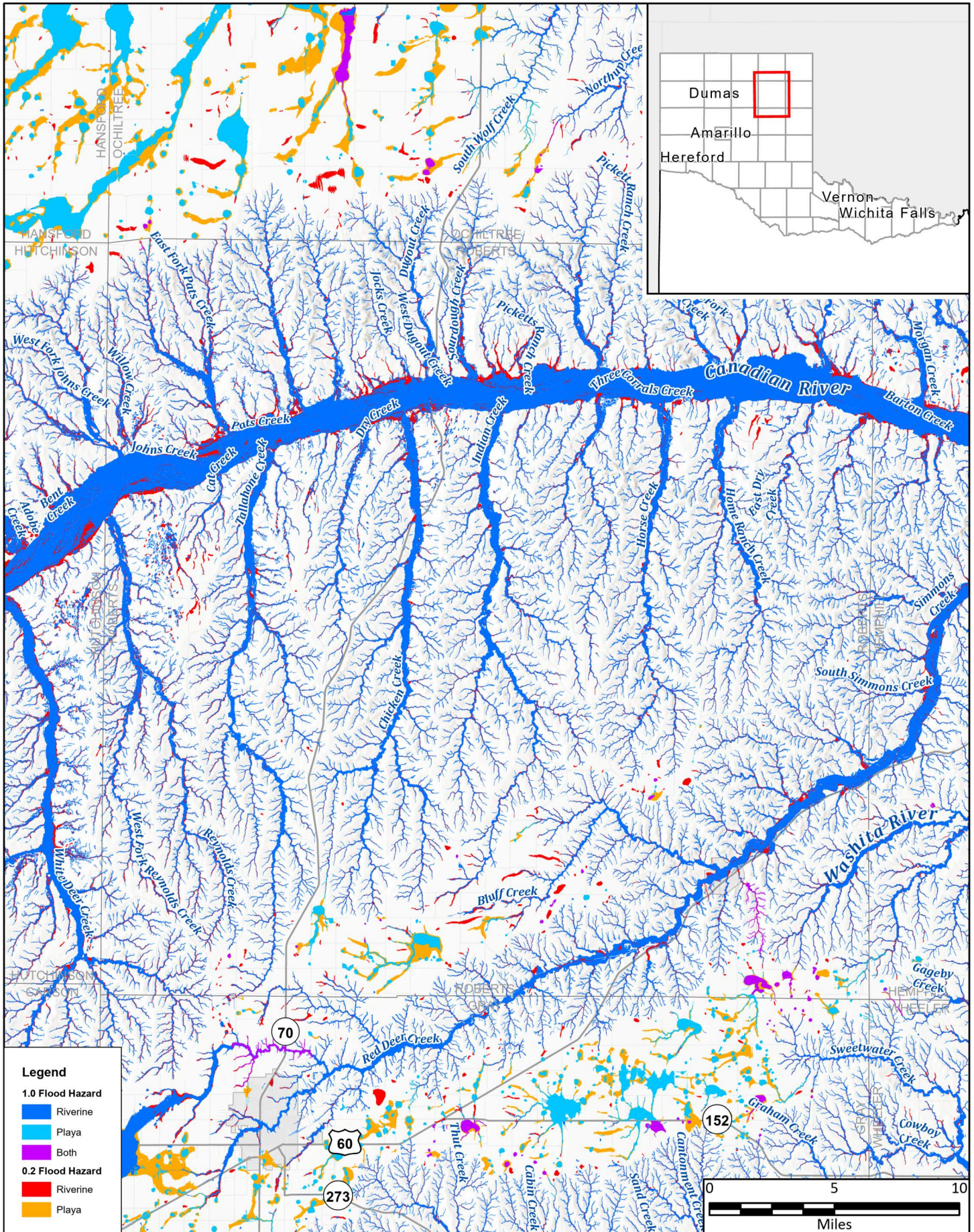
REGION CANADIAN UPPER RED
REGIONAL FLOOD PLANNING GROUP

FREESE NICHOLS
801 Cherry St. Suite 2800
Fort Worth, Texas 76102
Office: (817) 735-7300

Region 1: Canadian - Upper Red
Hutchinson County
 Future Condition Flood Hazard




Map 8
9 of 44



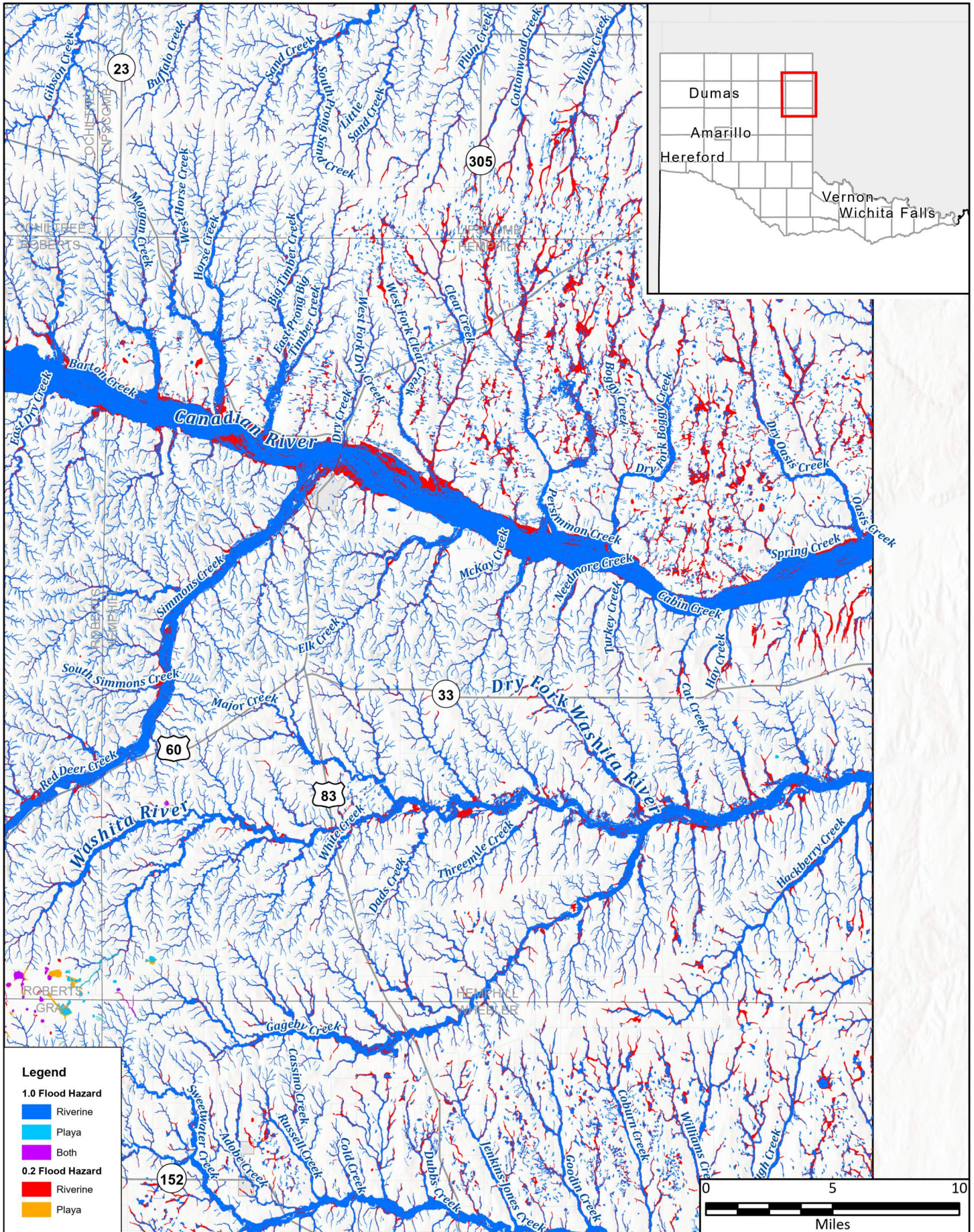
FN PROJECT NO.	PPC21323
DATE CREATED	6/19/2023
DATUM & COORDINATE SYSTEM	
FILE NAME	Untitled
PREPARED BY	HDO

REGION CANADIAN UPPER RED
 REGIONAL FLOOD PLANNING GROUP
FREES & NICHOLS
 801 Cherry St. Suite 2800
 Fort Worth, Texas 76102
 Office: (817) 735-7300

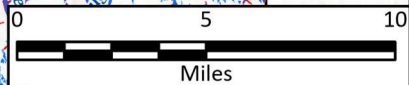
Region 1: Canadian - Upper Red
Roberts County
 Future Condition Flood Hazard



Map 8
 10 of 44



- Legend**
- 1.0 Flood Hazard**
- Riverine
 - Playa
 - Both
- 0.2 Flood Hazard**
- Riverine
 - Playa




FN PROJECT NO.	PPC21323
DATE CREATED	6/19/2023
DATUM & COORDINATE SYSTEM	
FILE NAME	Untitled
PREPARED BY	HDO

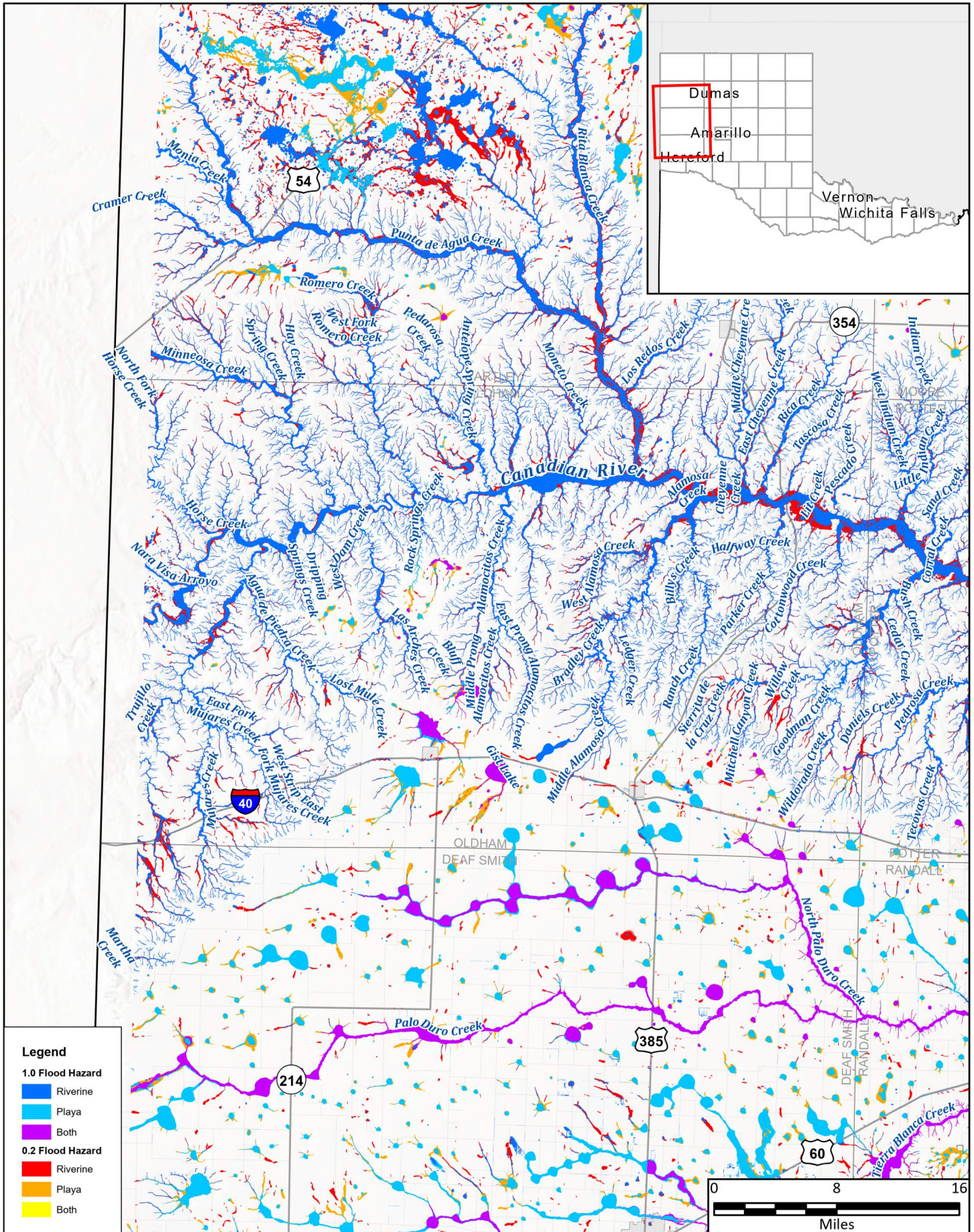
REGION CANADIAN UPPER RED
REGIONAL FLOOD PLANNING GROUP

FREES & NICHOLS
801 Cherry St. Suite 2800
Fort Worth, Texas 76102
Office: (817) 735-7300

Region 1: Canadian - Upper Red
Hemphill County
 Future Condition Flood Hazard



Map 8
11 of 44



Legend

1.0 Flood Hazard

- Riverine
- Playa
- Both

0.2 Flood Hazard

- Riverine
- Playa
- Both



FN PROJECT NO.	PPC21323
DATE CREATED	6/19/2023
DATUM & COORDINATE SYSTEM	
FILE NAME	Untitled
PREPARED BY	HDO

REGION CANADIAN UPPER RED REGIONAL FLOOD PLANNING GROUP

FREESE NICHOLS

801 Cherry St. Suite 2800
Fort Worth, Texas 76102
Office: (817) 735-7300

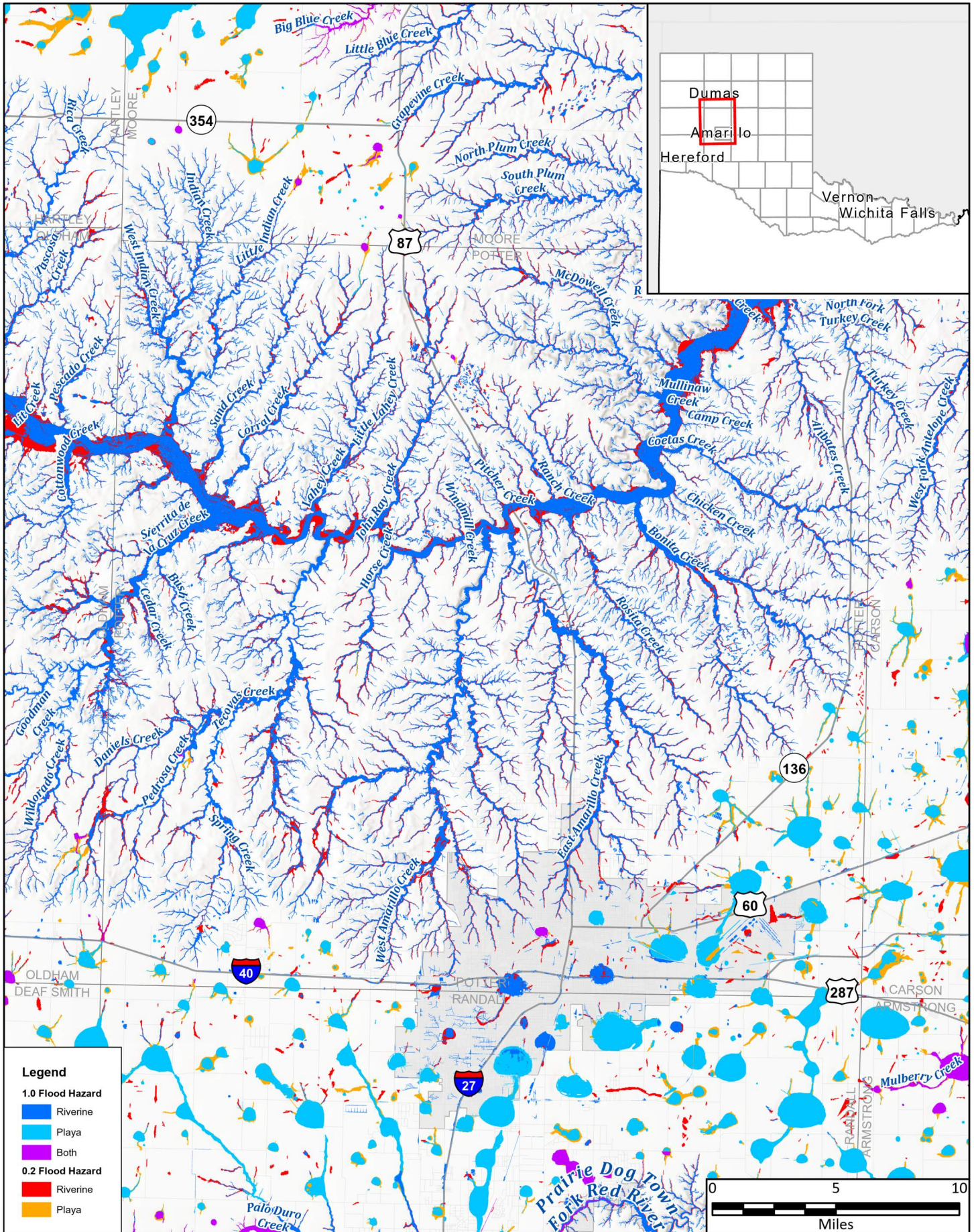
Region 1: Canadian - Upper Red

Oldham County

Future Condition Flood Hazard

Map 8

12 of 44



Legend

1.0 Flood Hazard

- Riverine
- Playa
- Both

0.2 Flood Hazard

- Riverine
- Playa

FN PROJECT NO.	PPC21323
DATE CREATED	6/19/2023
DATUM & COORDINATE SYSTEM	
FILE NAME	Untitled
PREPARED BY	HDO


REGION CANADIAN UPPER RED
REGIONAL FLOOD PLANNING GROUP

FREESE & NICHOLS
801 Cherry St. Suite 2800
Fort Worth, Texas 76102
Office: (817) 735-7300

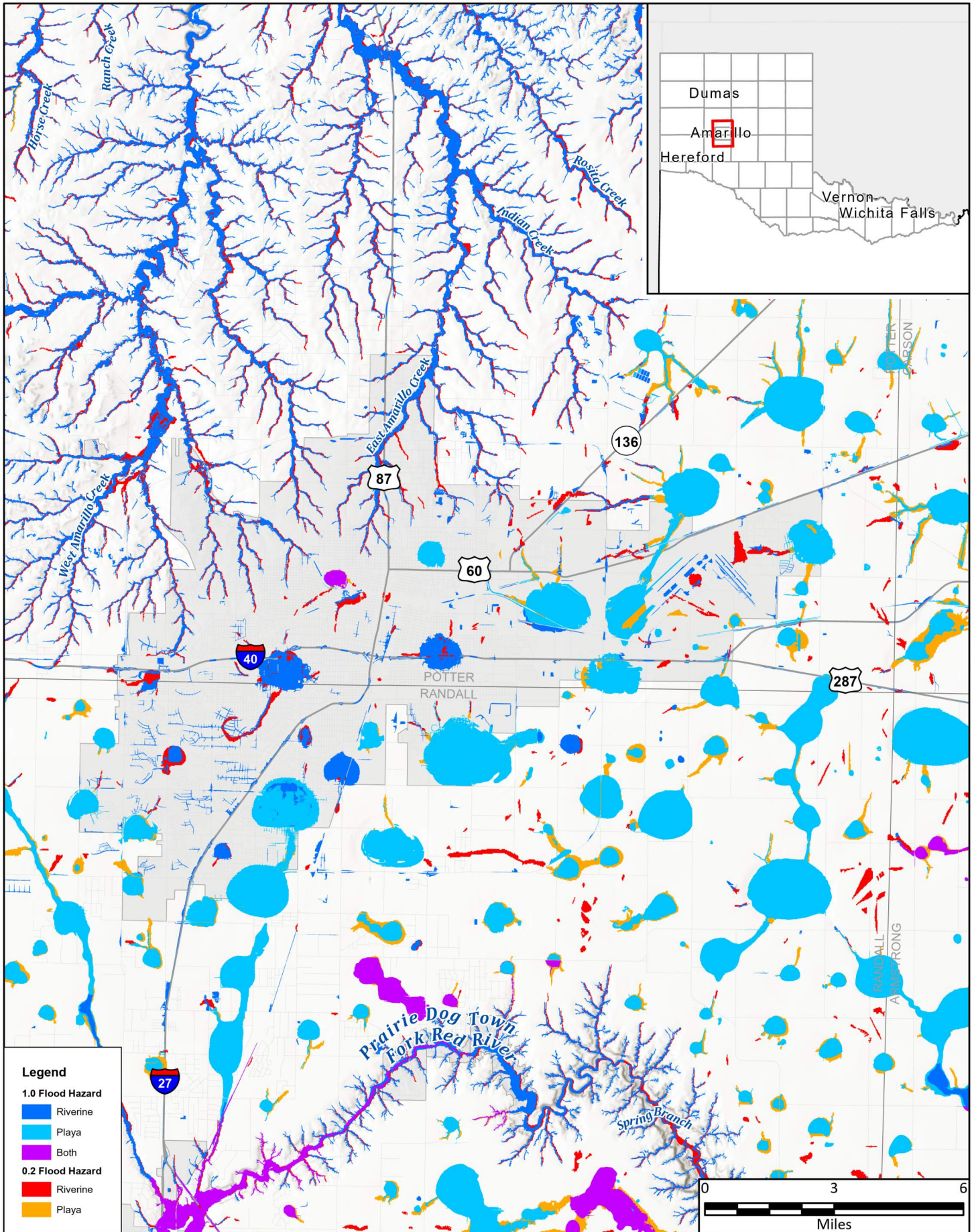
Region 1: Canadian - Upper Red

Potter County

Future Condition Flood Hazard



Map 8
13 of 44



Legend

1.0 Flood Hazard

- Riverine
- Playa
- Both

0.2 Flood Hazard

- Riverine
- Playa

FN PROJECT NO.	PPC21323
DATE CREATED	6/19/2023
DATUM & COORDINATE SYSTEM	
FILE NAME	Untitled
PREPARED BY	HDO


REGION CANADIAN UPPER RED
REGIONAL FLOOD PLANNING GROUP

FREES & NICHOLS
801 Cherry St. Suite 2800
Fort Worth, Texas 76102
Office: (817) 735-7300

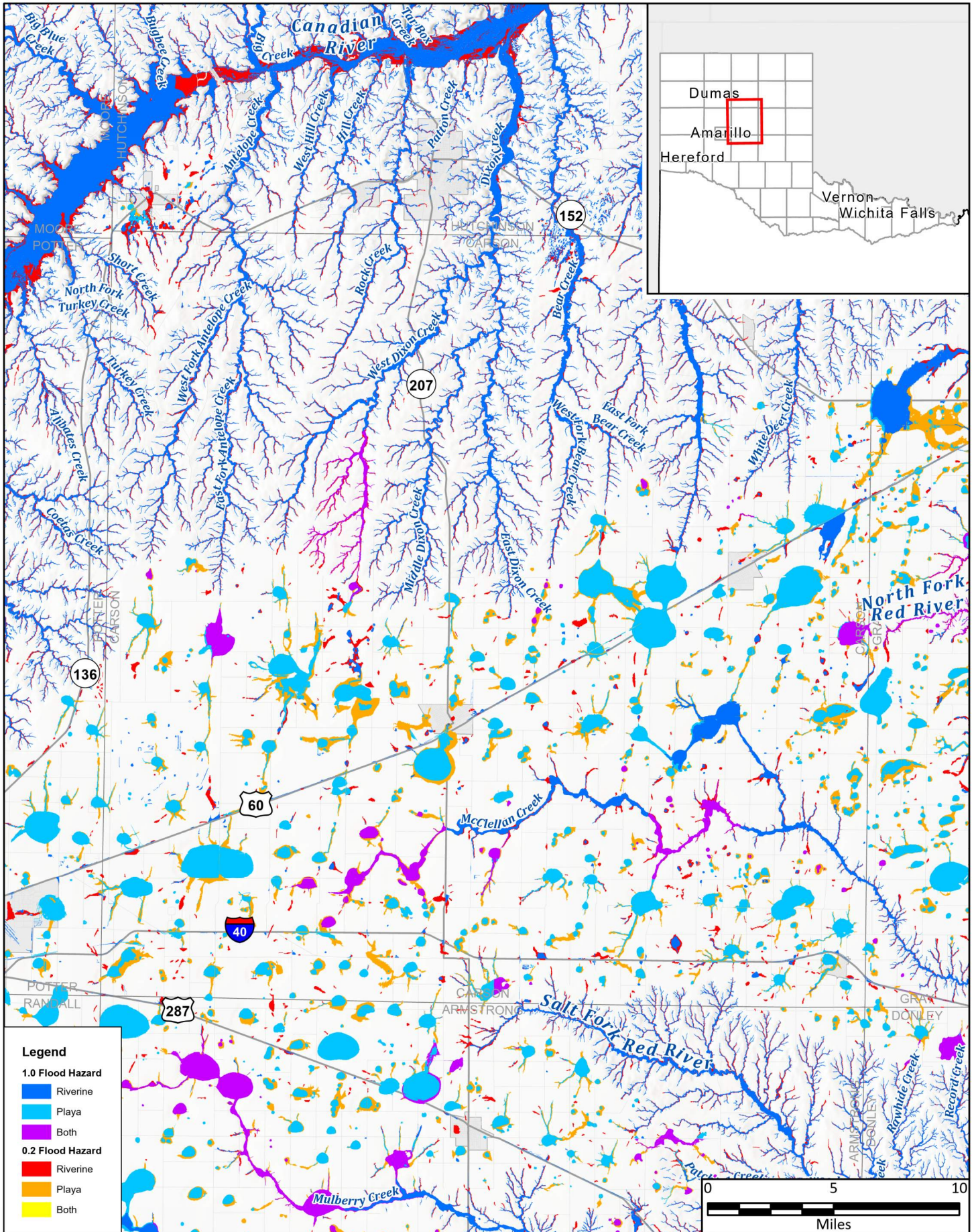
Region 1: Canadian - Upper Red

City of Amarillo

Future Condition Flood Hazard



Map 8
14 of 44



FN PROJECT NO.	PPC21323
DATE CREATED	6/19/2023
DATUM & COORDINATE SYSTEM	
FILE NAME	Untitled
PREPARED BY	HDO

REGION 1 CANADIAN UPPER RED REGIONAL FLOOD PLANNING GROUP


FREES & NICHOLS

801 Cherry St. Suite 2800
Fort Worth, Texas 76102
Office: (817) 735-7300

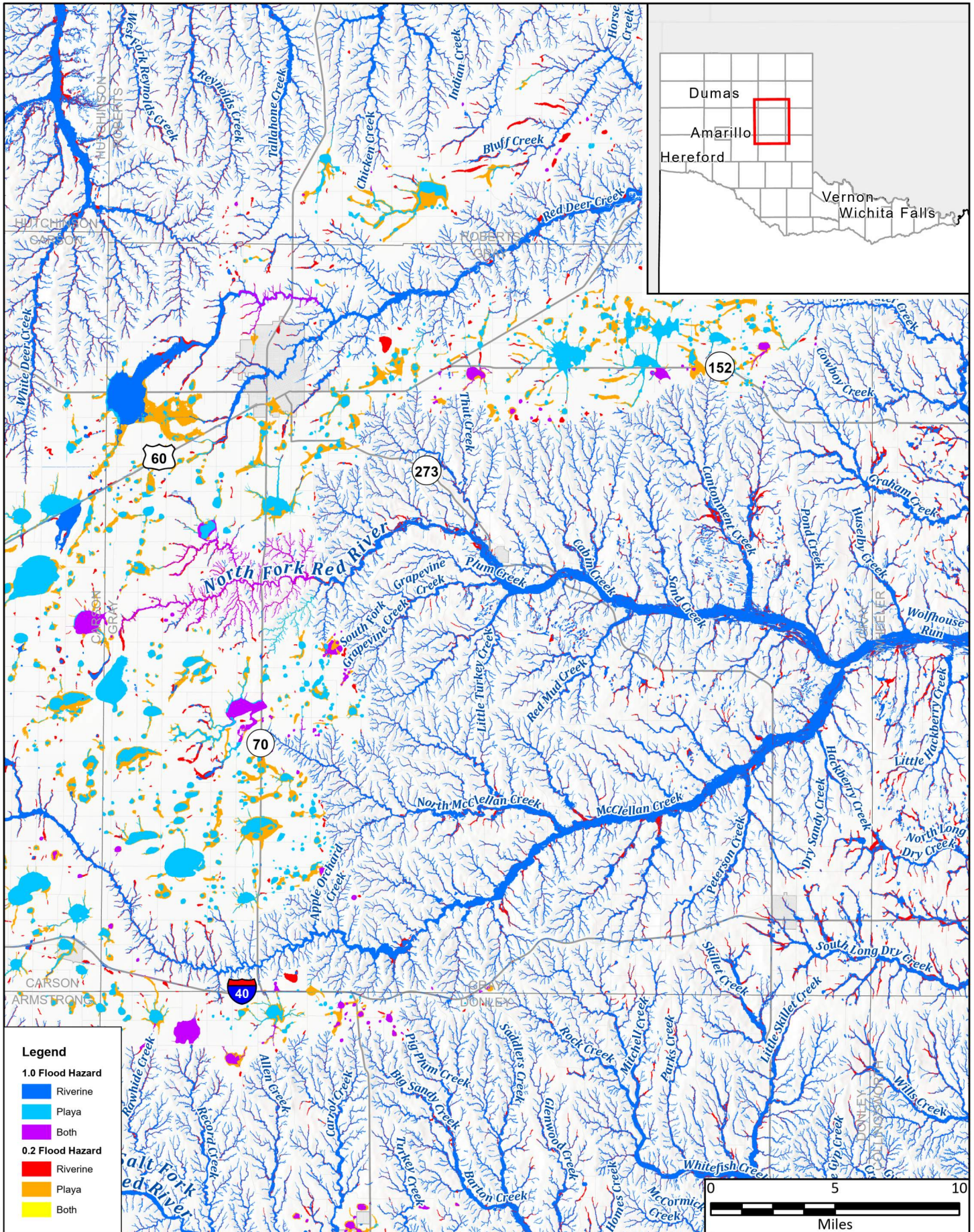
Region 1: Canadian - Upper Red

Carson County

Future Condition Flood Hazard



Map 8
15 of 44



Legend

1.0 Flood Hazard

- Riverine
- Playa
- Both

0.2 Flood Hazard

- Riverine
- Playa
- Both

FN PROJECT NO.	PPC21323
DATE CREATED	6/19/2023
DATUM & COORDINATE SYSTEM	
FILE NAME	Untitled
PREPARED BY	HDO


REGION CANADIAN UPPER RED
REGIONAL FLOOD PLANNING GROUP

FRESE & NICHOLS
801 Cherry St. Suite 2800
Fort Worth, Texas 76102
Office: (817) 735-7300

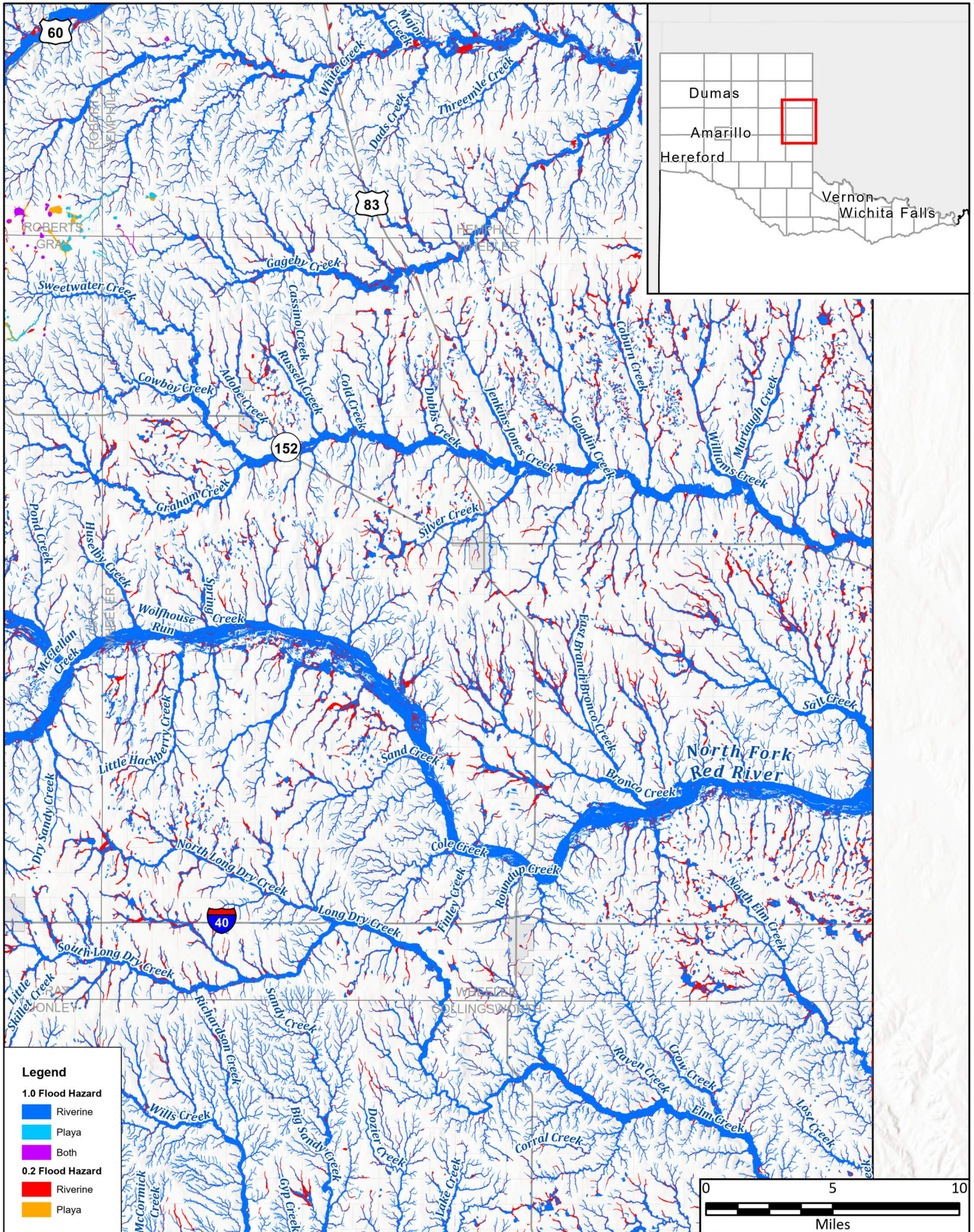
Region 1: Canadian - Upper Red

Gray County

Future Condition Flood Hazard



Map 8
16 of 44



FN PROJECT NO.	PPC21323
DATE CREATED	6/19/2023
DATUM & COORDINATE SYSTEM	
FILE NAME	Untitled
PREPARED BY	HDO

FREESE NICHOLS

 801 Cherry St. Suite 2800


 Fort Worth, Texas 76102

 Office: (817) 735-7300

Region 1: Canadian - Upper Red

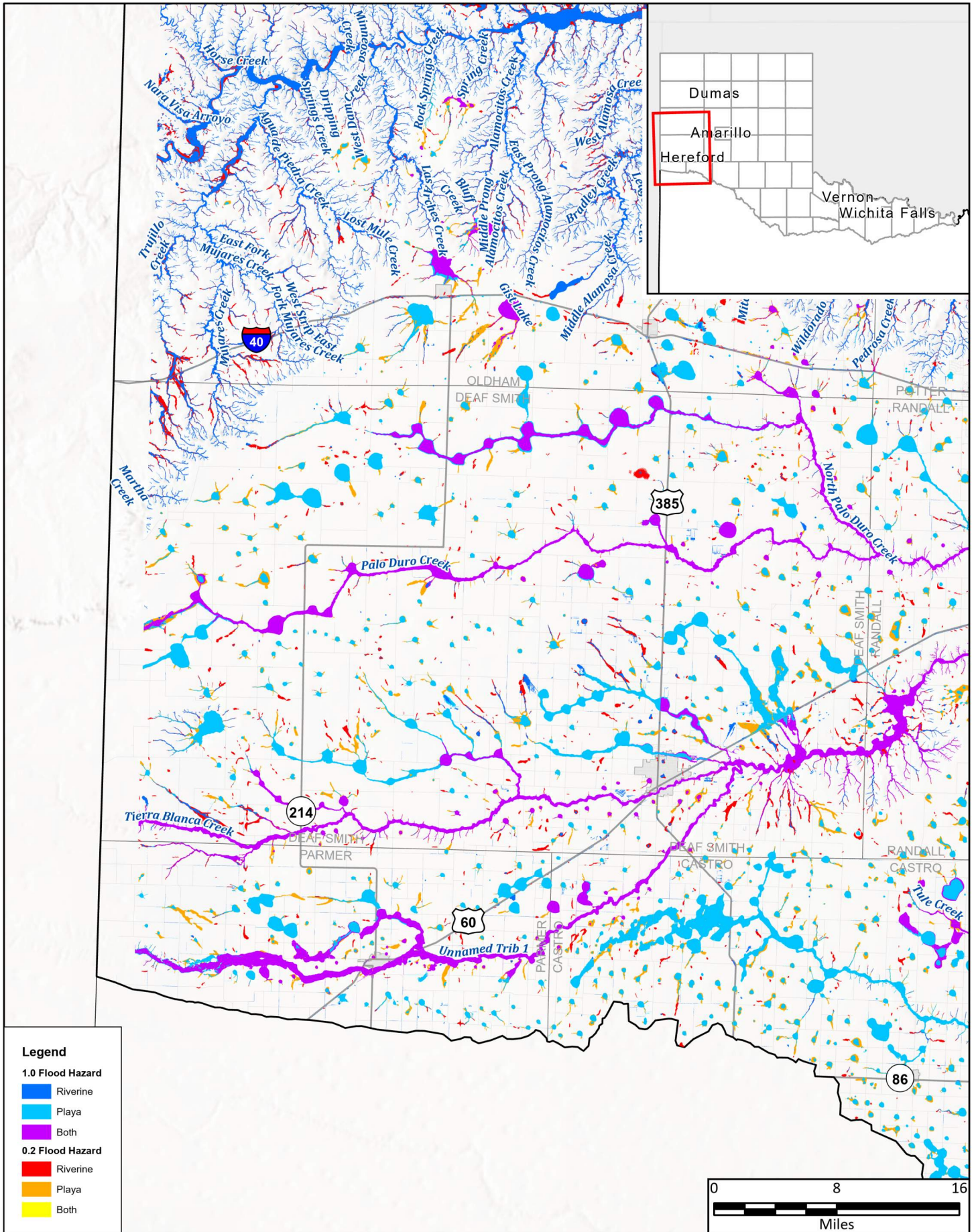
Wheeler County

 Future Condition Flood Hazard



Map 8

 17 of 44



Legend

1.0 Flood Hazard

- Riverine
- Playa
- Both

0.2 Flood Hazard

- Riverine
- Playa
- Both




FN PROJECT NO.	PPC21323
DATE CREATED	6/19/2023
DATUM & COORDINATE SYSTEM	NAAD 1983 2011 Texas Central Mapping System Lambert
FILE NAME	Untitled
PREPARED BY	HDO

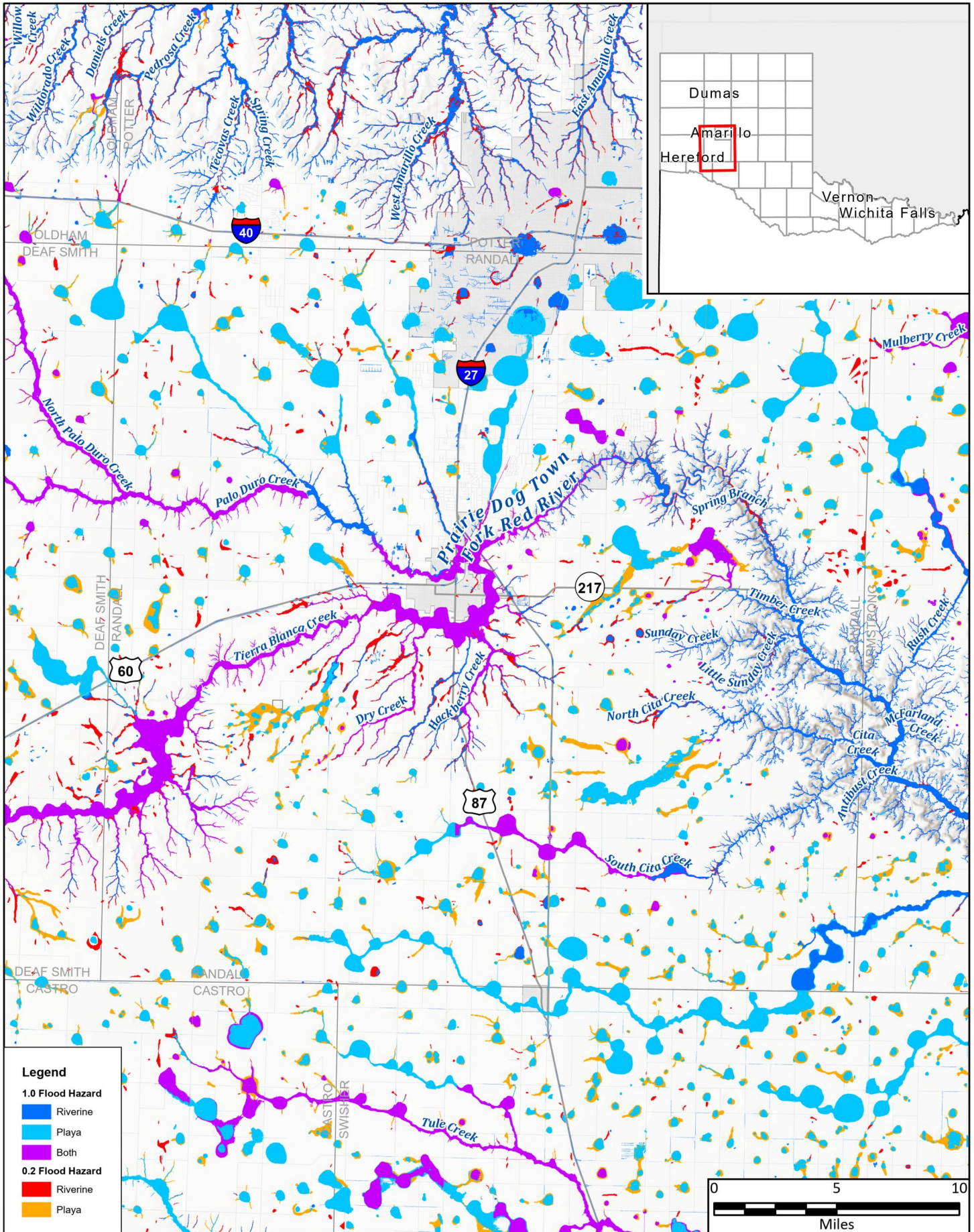
REGION 1 CANADIAN UPPER RED
REGIONAL FLOOD PLANNING GROUP

FREES & NICHOLS
801 Cherry St. Suite 2800
Fort Worth, Texas 76102
Office: (817) 735-7300

Region 1: Canadian - Upper Red
Deaf Smith County
 Future Condition Flood Hazard



Map 8
18 of 44



Legend

1.0 Flood Hazard

- Riverine
- Playa
- Both

0.2 Flood Hazard

- Riverine
- Playa

FN PROJECT NO.	PPC21323
DATE CREATED	6/19/2023
DATUM & COORDINATE SYSTEM	
FILE NAME	Untitled
PREPARED BY	HDO


REGION 1 CANADIAN UPPER RED
REGIONAL FLOOD PLANNING GROUP

FREES & NICHOLS
801 Cherry St. Suite 2800
Fort Worth, Texas 76102
Office: (817) 735-7300

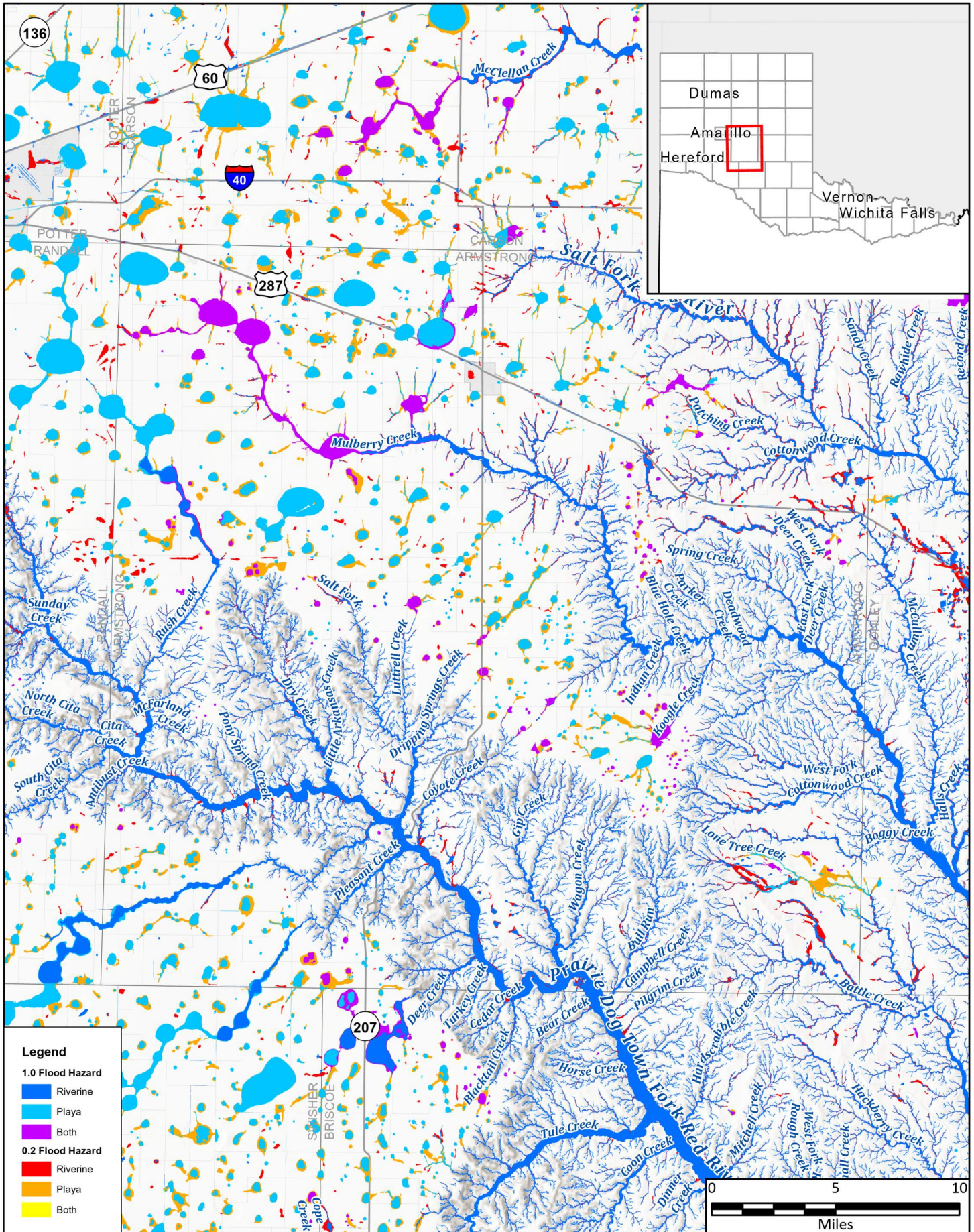
Region 1: Canadian - Upper Red

Randall County

Future Condition Flood Hazard



Map 8
19 of 44



Legend

1.0 Flood Hazard

- Riverine
- Playa
- Both

0.2 Flood Hazard


- Riverine
- Playa
- Both

FN PROJECT NO.	PPC21323
DATE CREATED	6/19/2023
DATUM & COORDINATE SYSTEM	
FILE NAME	Untitled
PREPARED BY	HDO

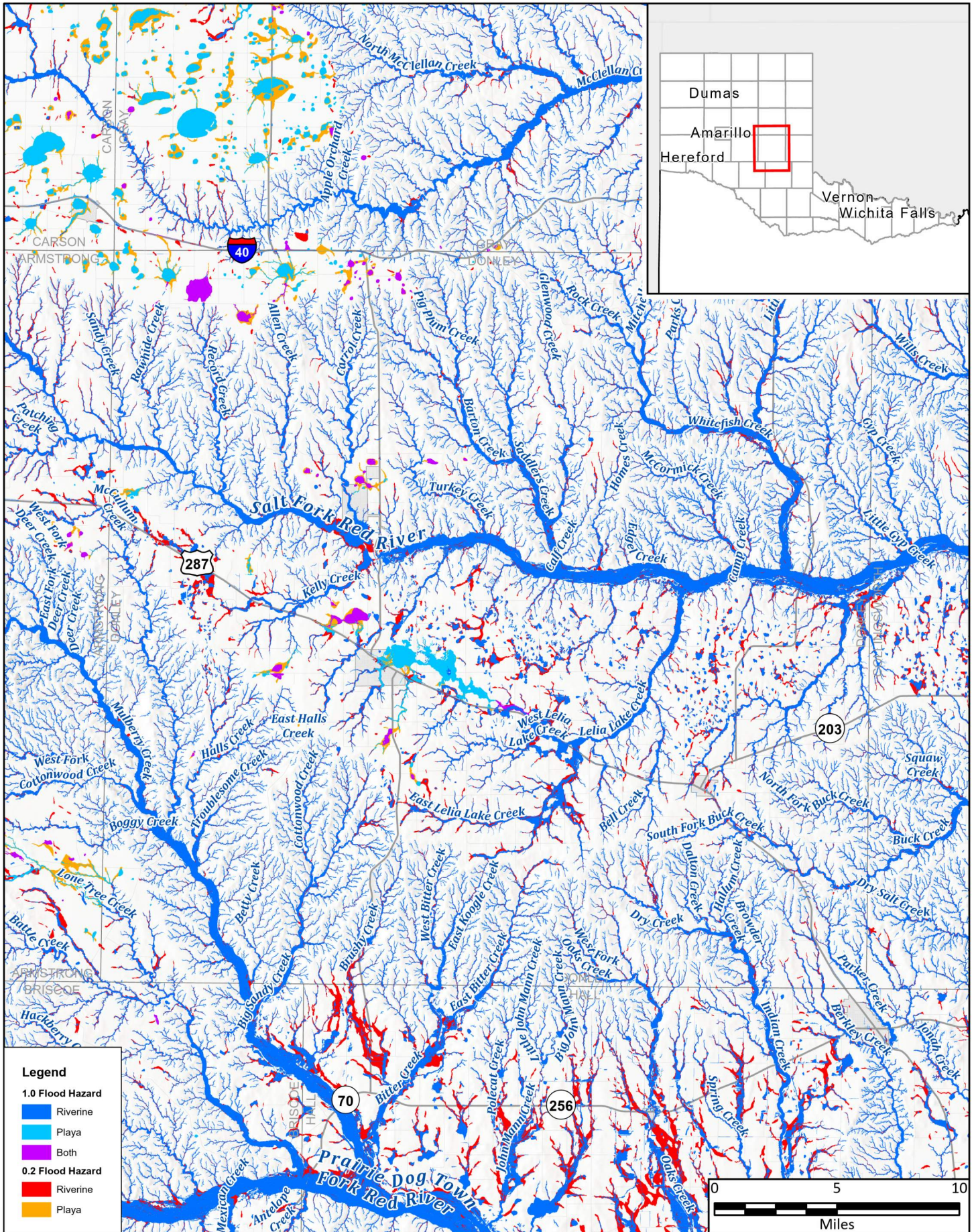
REGION 1 CANADIAN UPPER RED
REGIONAL FLOOD PLANNING GROUP

FREES NICHOLS
801 Cherry St. Suite 2800
Fort Worth, Texas 76102
Office: (817) 735-7300

Region 1: Canadian - Upper Red
Armstrong County
 Future Condition Flood Hazard




Map 8
20 of 44



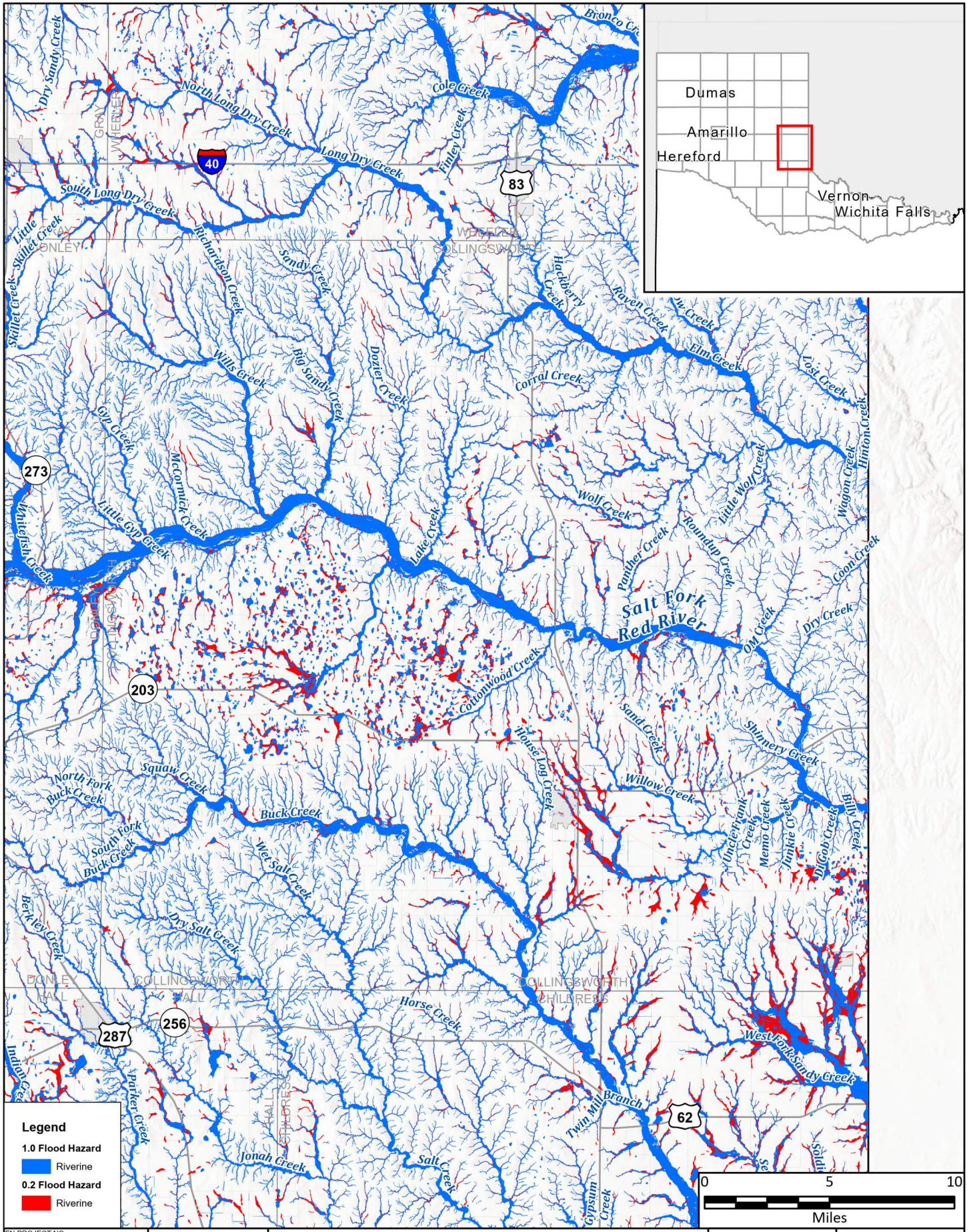
FN PROJECT NO.	PPC21323
DATE CREATED	6/19/2023
DATUM & COORDINATE SYSTEM	NAD 1983 2011 Texas Centric Mapping System Lambert
FILE NAME	Untitled
PREPARED BY	HDO

REGION CANADIAN UPPER RED
 REGIONAL FLOOD PLANNING GROUP
FREES & NICHOLS
 801 Cherry St. Suite 2800
 Fort Worth, Texas 76102
 Office: (817) 735-7300

Region 1: Canadian - Upper Red
Donley County
 Future Condition Flood Hazard



Map 8
 21 of 44



FN PROJECT NO.	PPC21323
DATE CREATED	6/19/2023
DATUM & COORDINATE SYSTEM	NAD 1983 2011 Texas Centric Mapping System Lambert
FILE NAME	Untitled
PREPARED BY	HDO

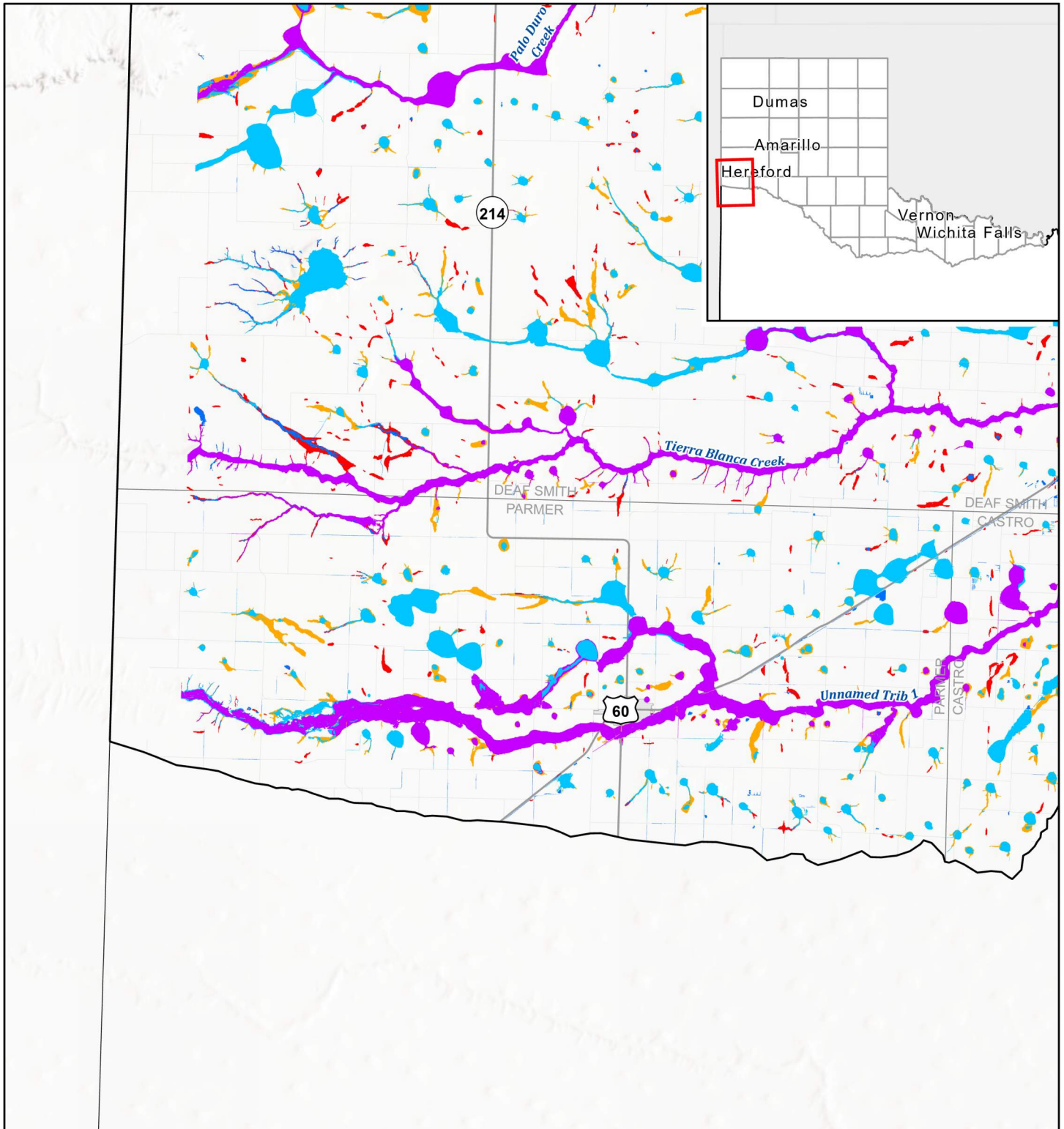

REGION CANADIAN UPPER RED
 REGIONAL FLOOD PLANNING GROUP

FREES & NICHOLS
 801 Cherry St. Suite 2800
 Fort Worth, Texas 76102
 Office: (817) 735-7300

Region 1: Canadian - Upper Red
Collingsworth County
 Future Condition Flood Hazard



Map 8
 22 of 44



- Legend**
- 1.0 Flood Hazard**
- Riverine
 - Playa
 - Both
- 0.2 Flood Hazard**
- Riverine
 - Playa



FN PROJECT NO.	PPC21323
DATE CREATED	6/19/2023
DATUM & COORDINATE SYSTEM	8AD 1983 2011 Texas Centric Mapping System Lambert
FILE NAME	Untitled
PREPARED BY	HDO


REGION 1 CANADIAN UPPER RED
REGIONAL FLOOD PLANNING GROUP

FRESE & NICHOLS
801 Cherry St. Suite 2800
Fort Worth, Texas 76102
Office: (817) 735-7300

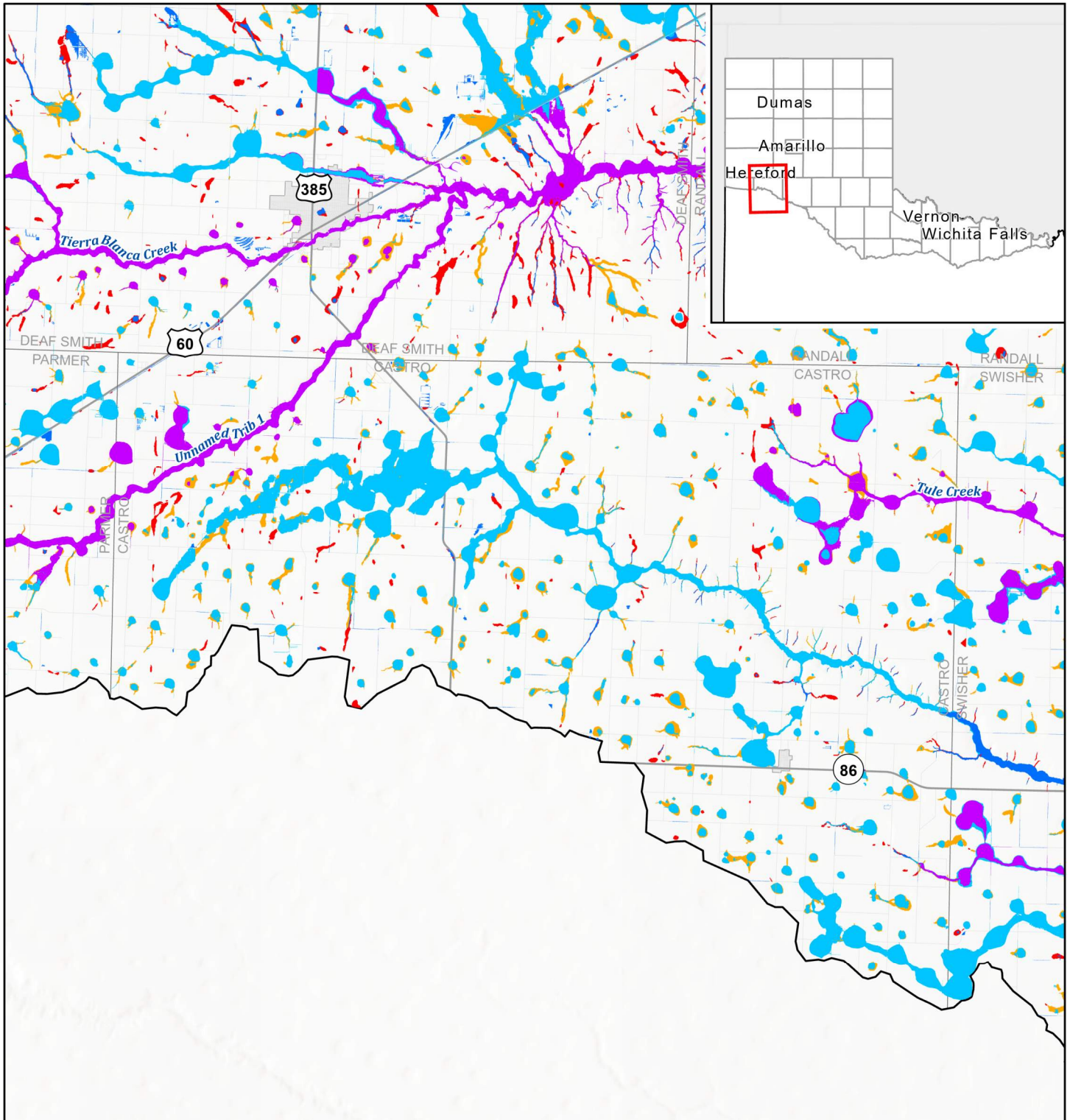
Region 1: Canadian - Upper Red

Parmer County

Future Condition Flood Hazard



Map 8
23 of 44



Legend

1.0 Flood Hazard

- Riverine
- Playa
- Both

0.2 Flood Hazard

- Riverine
- Playa
- Both



FN PROJECT NO.	PPC21323
DATE CREATED	6/19/2023
DATUM & COORDINATE SYSTEM	8AD 1983 2011 Texas Centric Mapping System Lambert
FILE NAME	Untitled
PREPARED BY	HDO


REGION 1 CANADIAN UPPER RED
REGIONAL FLOOD PLANNING GROUP

FREESE & NICHOLS
801 Cherry St. Suite 2800
Fort Worth, Texas 76102
Office: (817) 735-7300

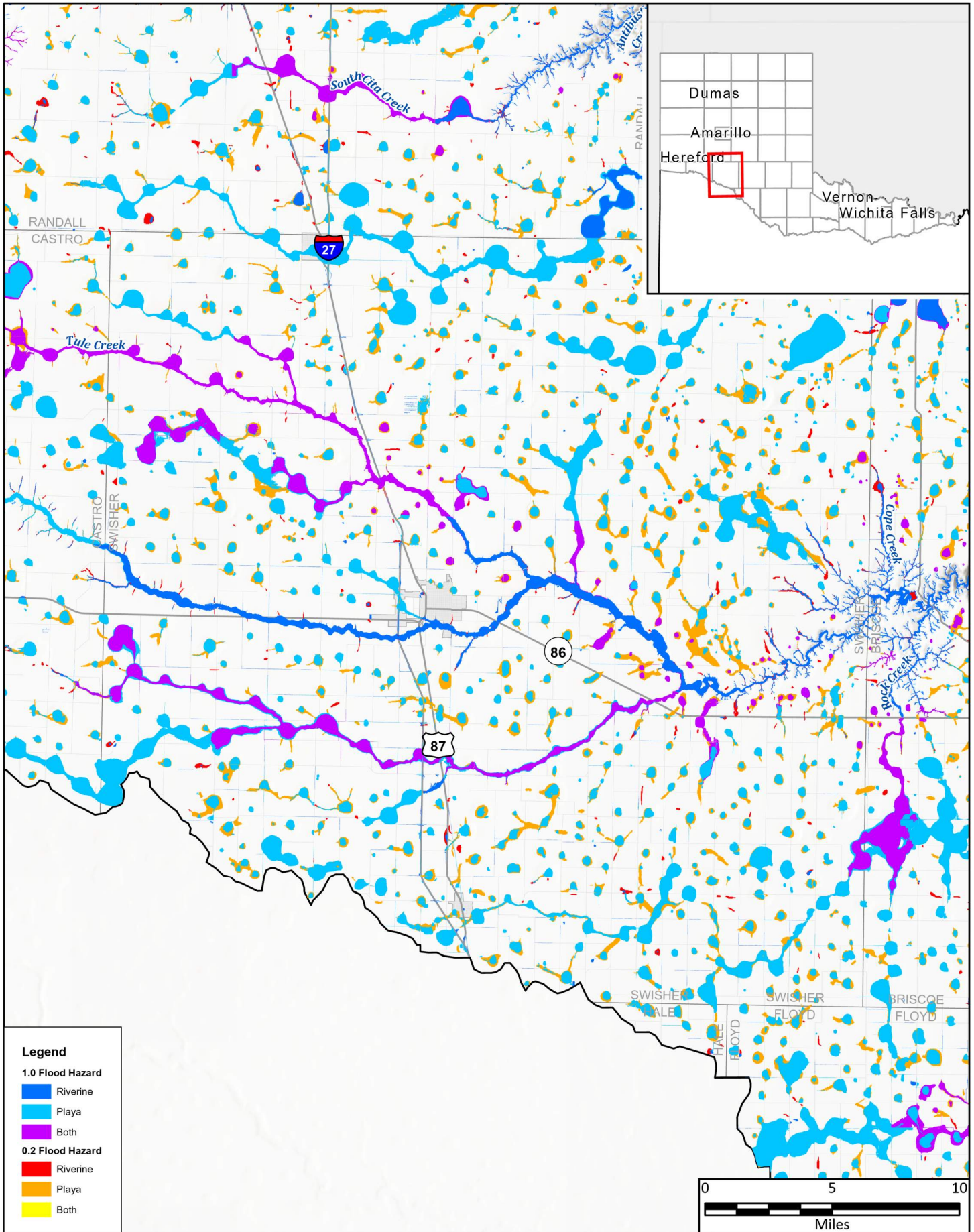
Region 1: Canadian - Upper Red

Castro County

Future Condition Flood Hazard



Map 8
24 of 44



Legend

1.0 Flood Hazard

- █ Riverine
- █ Playa
- █ Both

0.2 Flood Hazard

- █ Riverine
- █ Playa
- █ Both



FN PROJECT NO.	PPC21323
DATE CREATED	6/19/2023
DATUM & COORDINATE SYSTEM	
FILE NAME	Untitled
PREPARED BY	HDO


REGION 1 CANADIAN UPPER RED
REGIONAL FLOOD PLANNING GROUP

FREESE & NICHOLS
801 Cherry St. Suite 2800
Fort Worth, Texas 76102
Office: (817) 735-7300

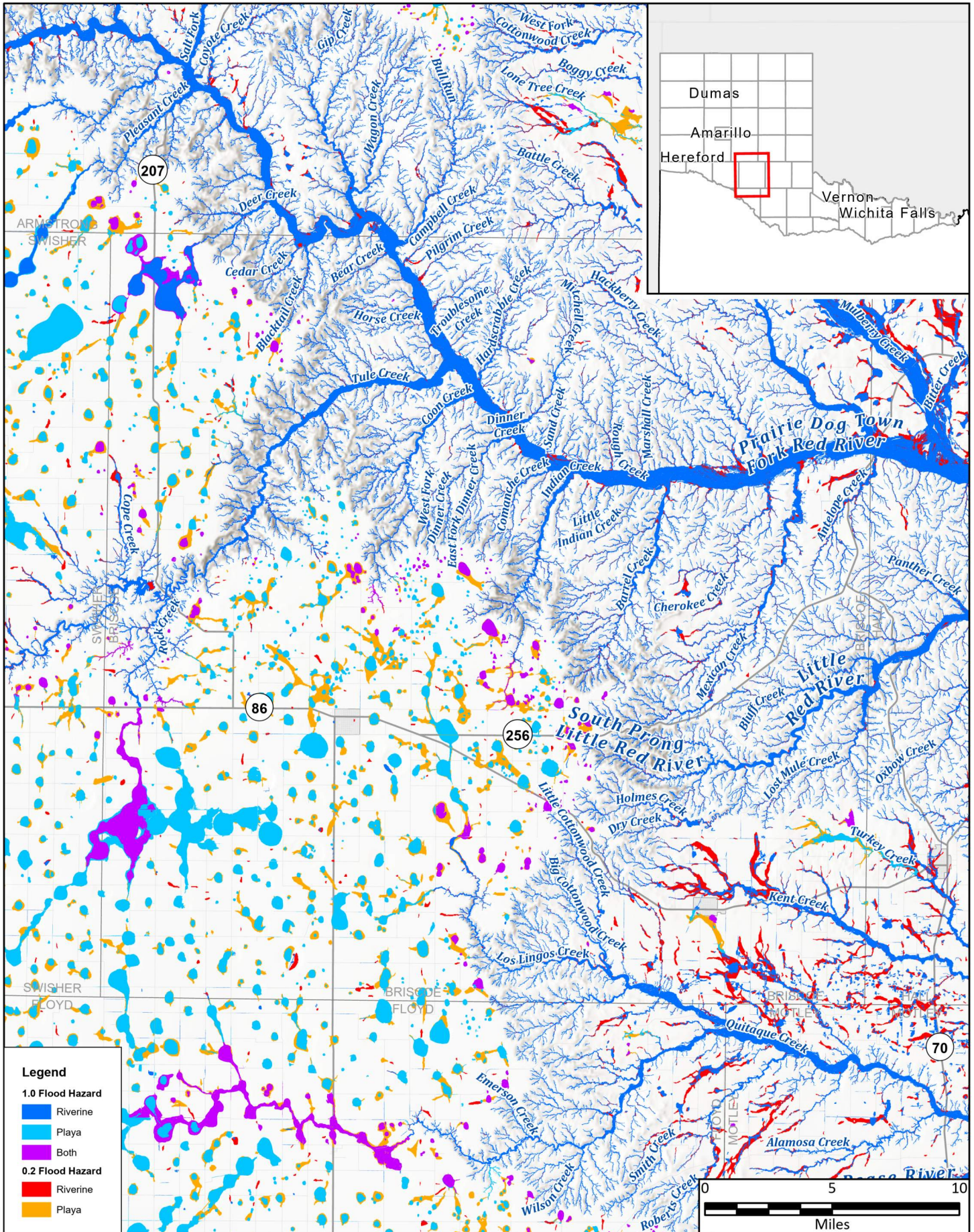
Region 1: Canadian - Upper Red

Swisher County

Future Condition Flood Hazard



Map 8
25 of 44



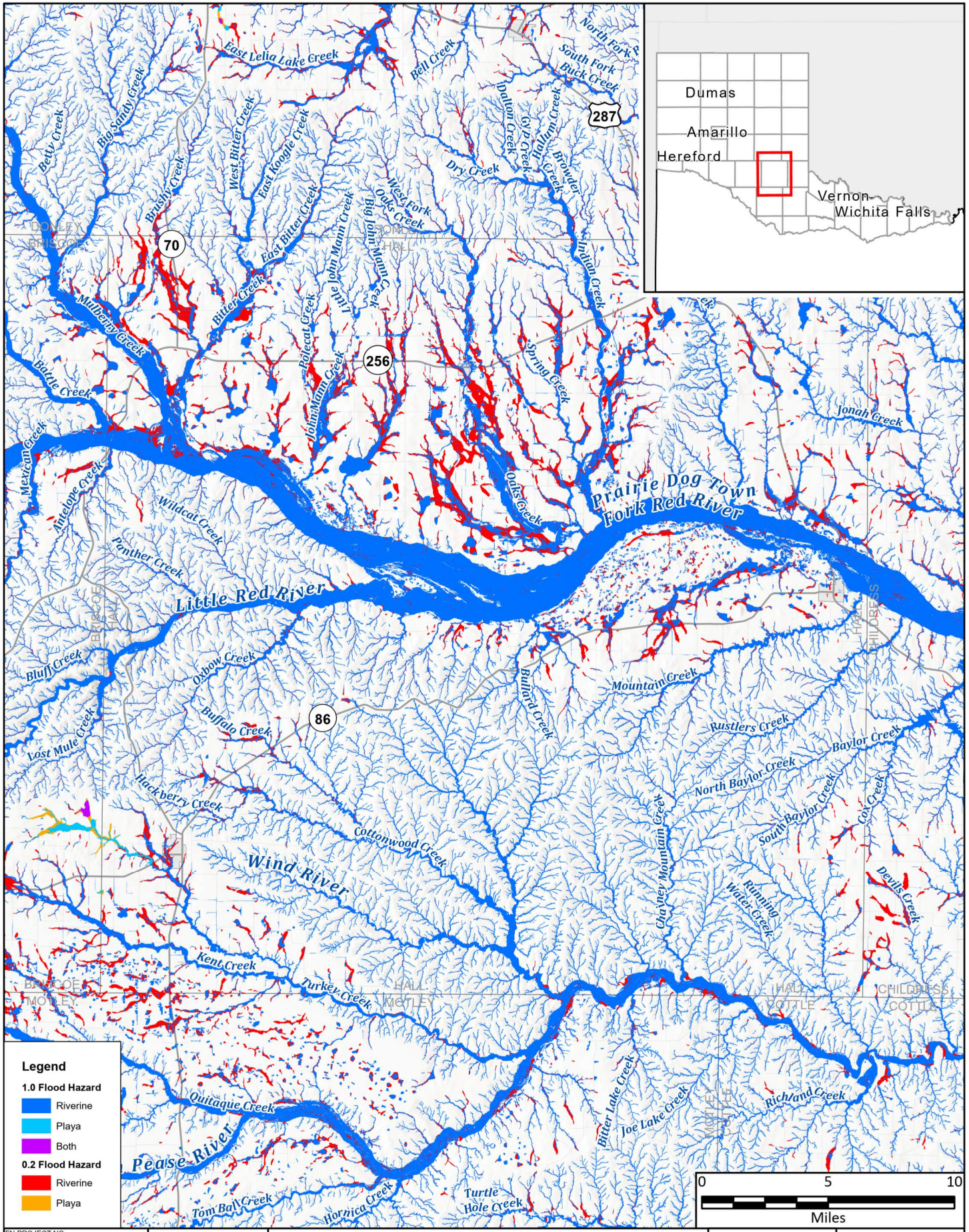
FN PROJECT NO.	PPC21323
DATE CREATED	6/19/2023
DATUM & COORDINATE SYSTEM	
FILE NAME	Untitled
PREPARED BY	HDO

REGION CANADIAN UPPER RED
 REGIONAL FLOOD PLANNING GROUP
FREES & NICHOLS
 801 Cherry St. Suite 2800
 Fort Worth, Texas 76102
 Office: (817) 735-7300

Region 1: Canadian - Upper Red
Briscoe County
Future Condition Flood Hazard



Map 8
 26 of 44



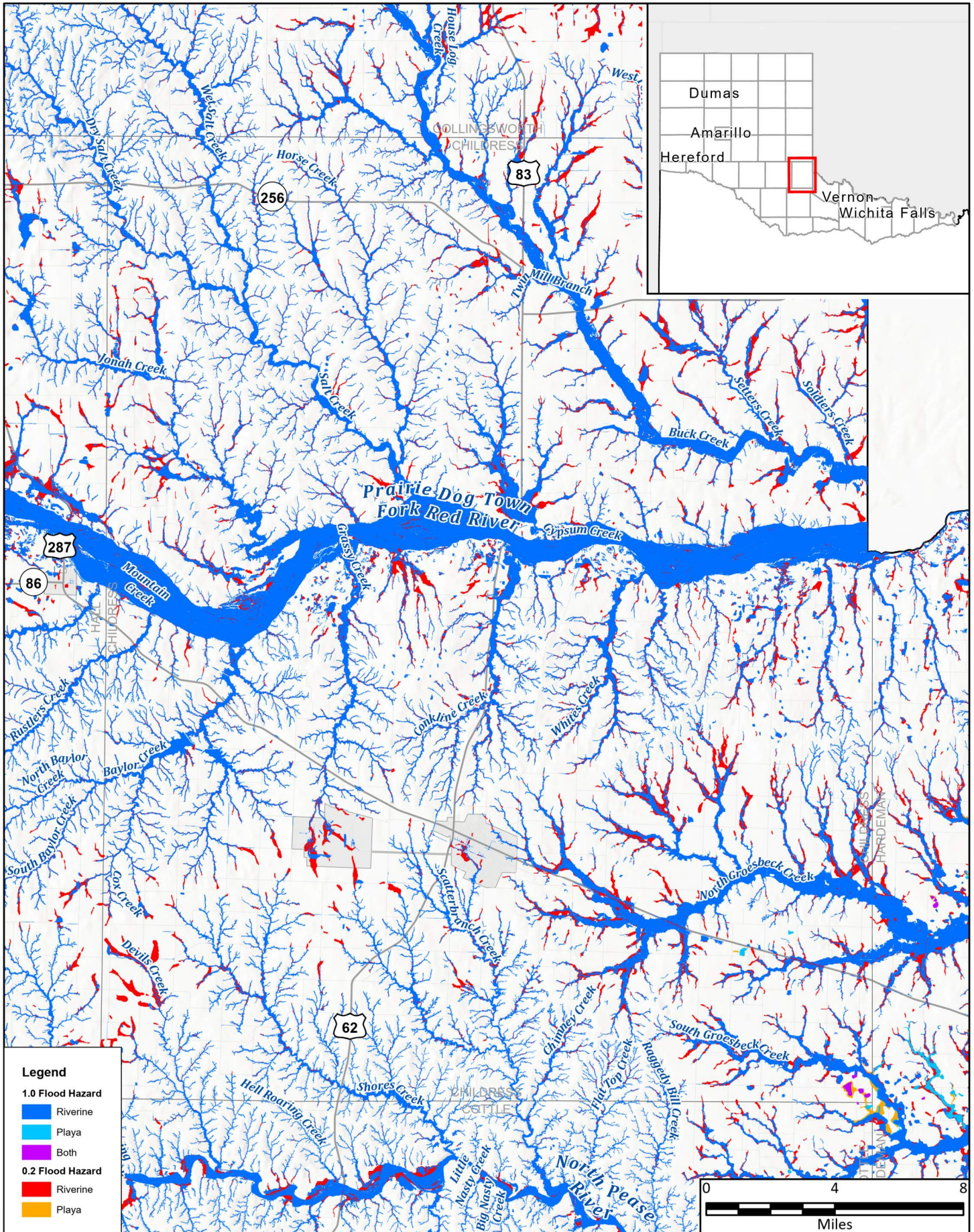
FN PROJECT NO.	PPC21323
DATE CREATED	6/19/2023
DATUM & COORDINATE SYSTEM	NAD 1983 2011 Texas Centric Mapping System Lambert
FILE NAME	Untitled
PREPARED BY	HDO

REGION CANADIAN UPPER RED
 REGIONAL FLOOD PLANNING GROUP
FREES & NICHOLS
 801 Cherry St. Suite 2800
 Fort Worth, Texas 76102
 Office: (817) 735-7300

Region 1: Canadian - Upper Red
Hall County
 Future Condition Flood Hazard



Map 8
 27 of 44




FN PROJECT NO.	PPC21323
DATE CREATED	6/19/2023
DATUM & COORDINATE SYSTEM	NAD 1983 2011 Texas Centric Mapping System Lambert
FILE NAME	Untitled
PREPARED BY	HDO

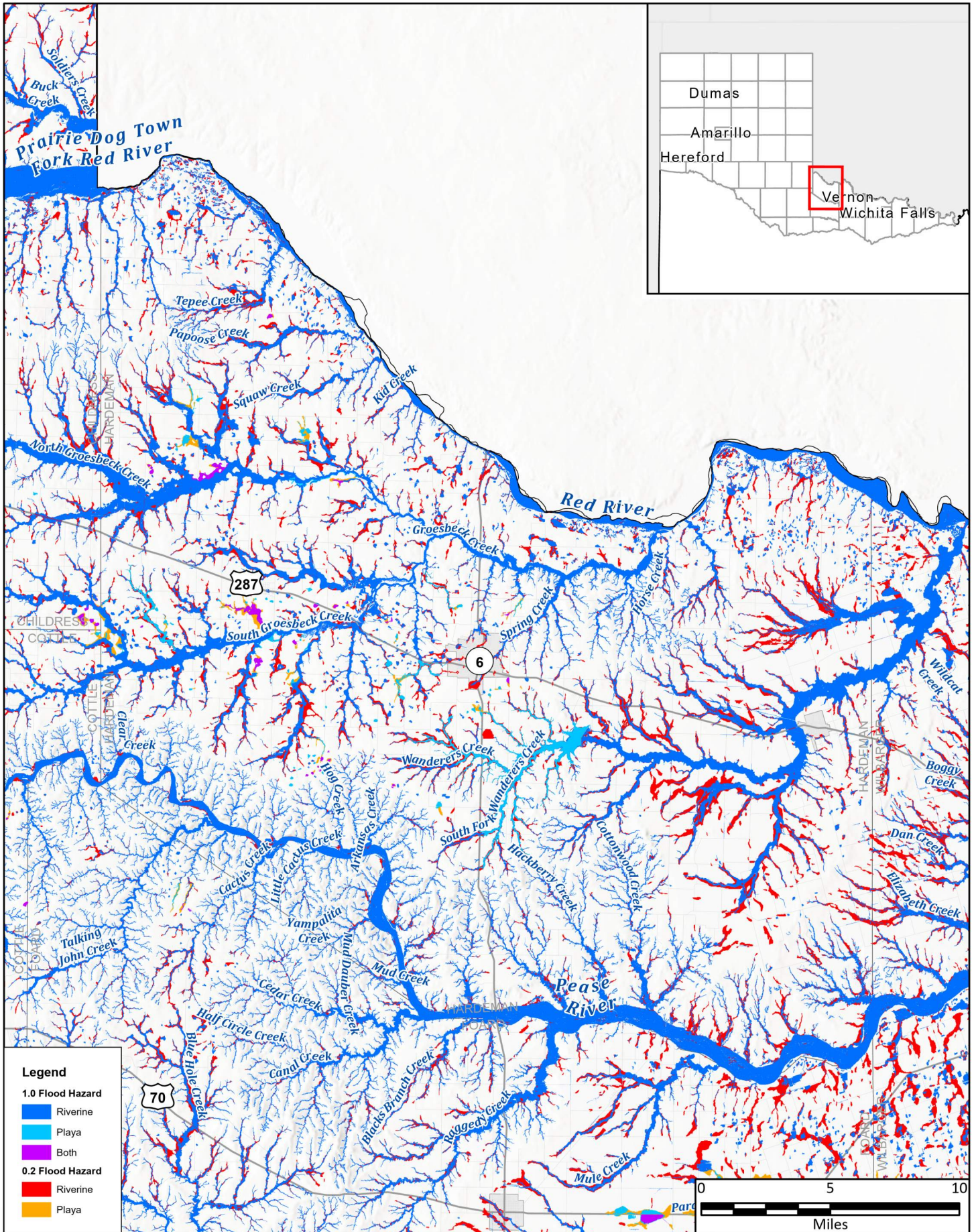

REGION CANADIAN UPPER RED
 REGIONAL FLOOD PLANNING GROUP

FREESE NICHOLS
 801 Cherry St. Suite 2800
 Fort Worth, Texas 76102
 Office: (817) 735-7300

Region 1: Canadian - Upper Red
Childress County
 Future Condition Flood Hazard



Map 8
 28 of 44



Legend

1.0 Flood Hazard

- Riverine
- Playa
- Both

0.2 Flood Hazard

- Riverine
- Playa



FN PROJECT NO.	PPC21323
DATE CREATED	6/19/2023
DATUM & COORDINATE SYSTEM	
FILE NAME	Untitled
PREPARED BY	HDO

REGION 1 CANADIAN UPPER RED REGIONAL FLOOD PLANNING GROUP

FREESE & NICHOLS

801 Cherry St. Suite 2800
Fort Worth, Texas 76102
Office: (817) 735-7300

Region 1: Canadian - Upper Red

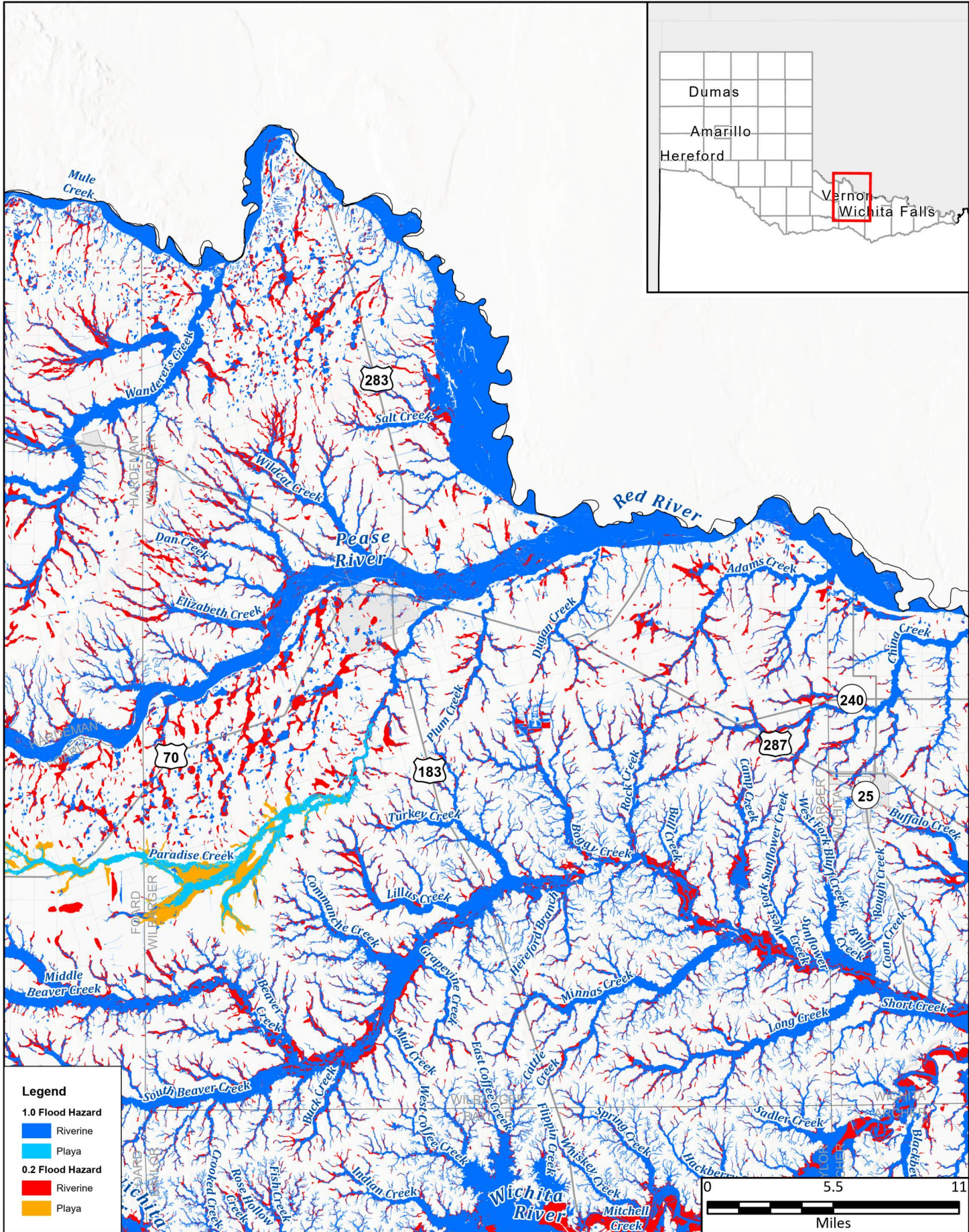
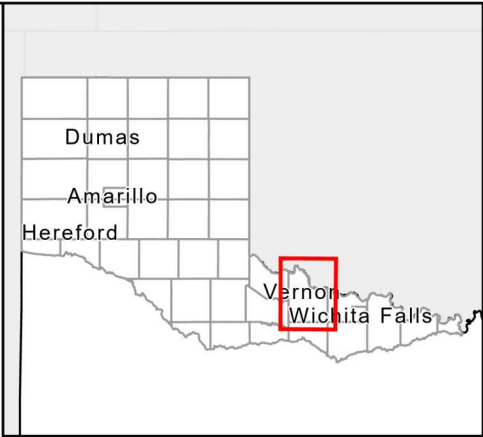
Hardeman County

Future Condition Flood Hazard



Map 8

29 of 44




FN PROJECT NO.	PPC21323
DATE CREATED	6/19/2023
DATUM & COORDINATE SYSTEM	NAAD 1983 2011 Texas Centric Mapping System Lambert
FILE NAME	Untitled
PREPARED BY	HDO

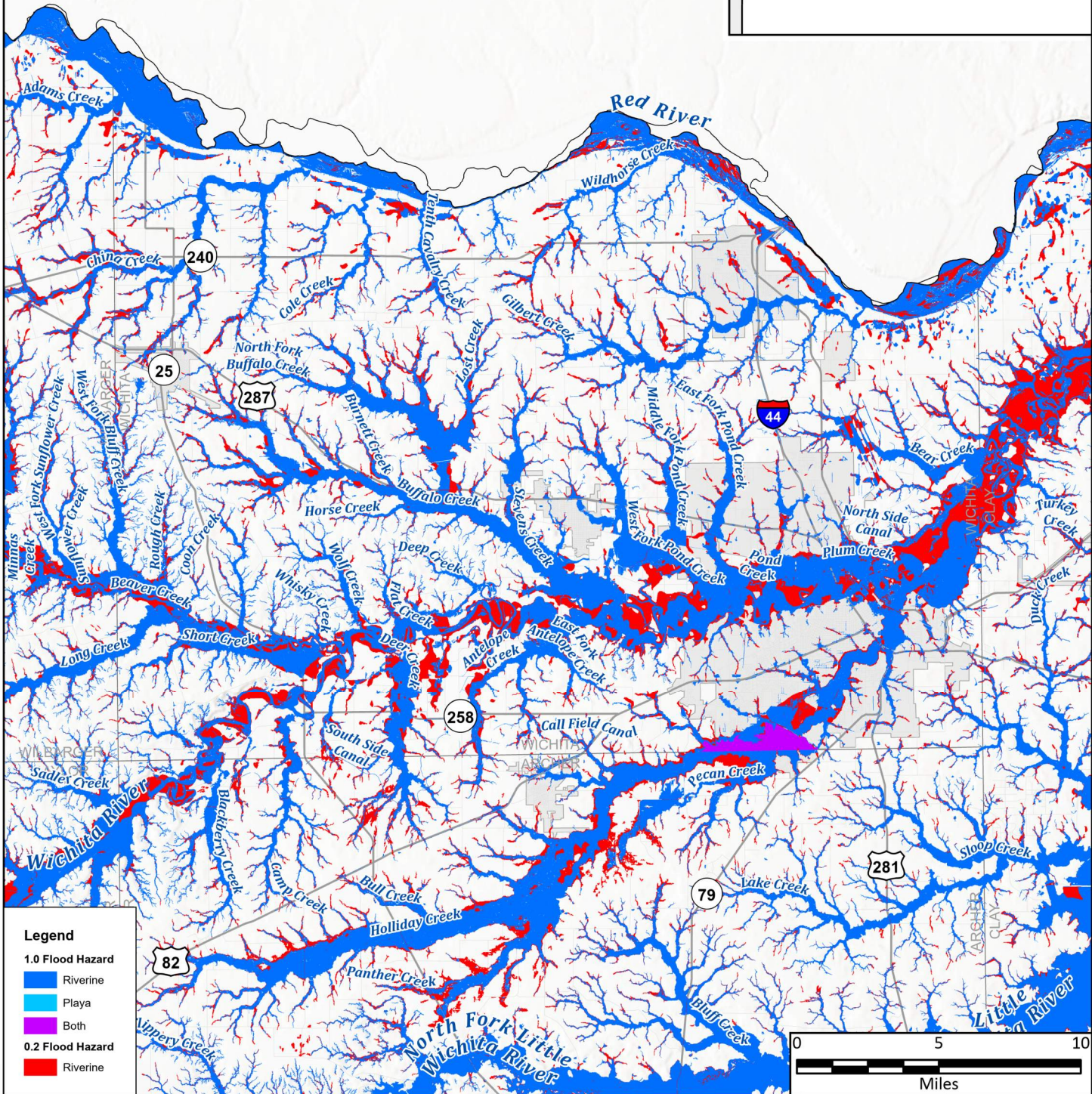
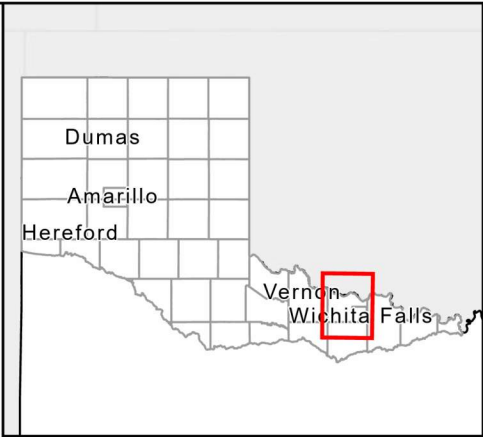
REGION 1 CANADIAN UPPER RED
REGIONAL FLOOD PLANNING GROUP

FREES & NICHOLS
801 Cherry St. Suite 2800
Fort Worth, Texas 76102
Office: (817) 735-7300

Region 1: Canadian - Upper Red
Wilber County
 Future Condition Flood Hazard



Map 8
30 of 44




FN PROJECT NO.	PPC21323
DATE CREATED	6/19/2023
DATUM & COORDINATE SYSTEM	
FILE NAME	Untitled
PREPARED BY	HDO

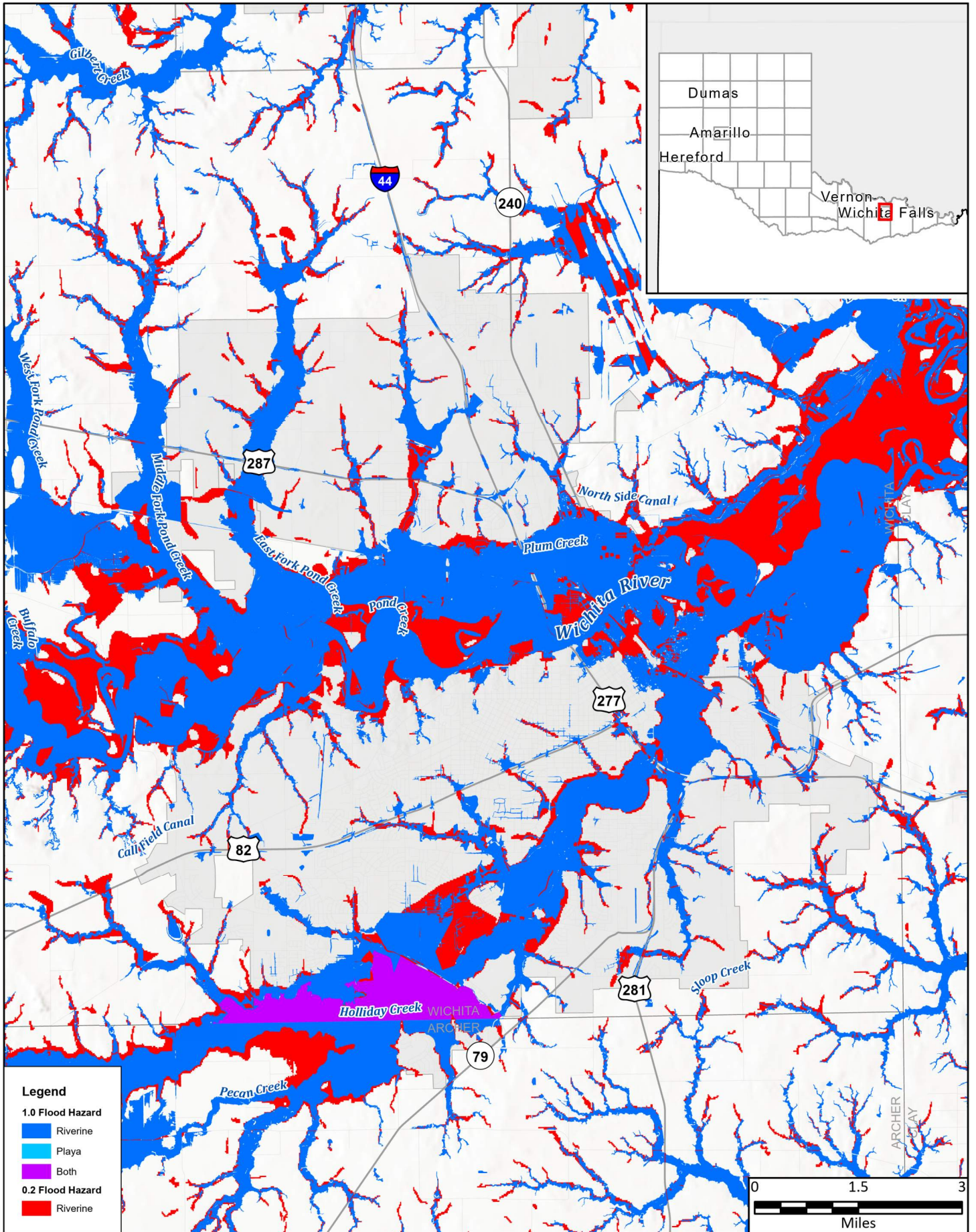

REGION CANADIAN UPPER RED
 REGIONAL FLOOD PLANNING GROUP

FREESE NICHOLS
 801 Cherry St. Suite 2800
 Fort Worth, Texas 76102
 Office: (817) 735-7300

Region 1: Canadian - Upper Red
Wichita County
 Future Condition Flood Hazard



Map 8
 31 of 44



FN PROJECT NO.	PPC21323
DATE CREATED	6/19/2023
DATUM & COORDINATE SYSTEM	NAD 1983 2011 Texas Centric Mapping System Lambert
FILE NAME	Untitled
PREPARED BY	HDO


FREESE NICHOLS

 801 Cherry St. Suite 2800

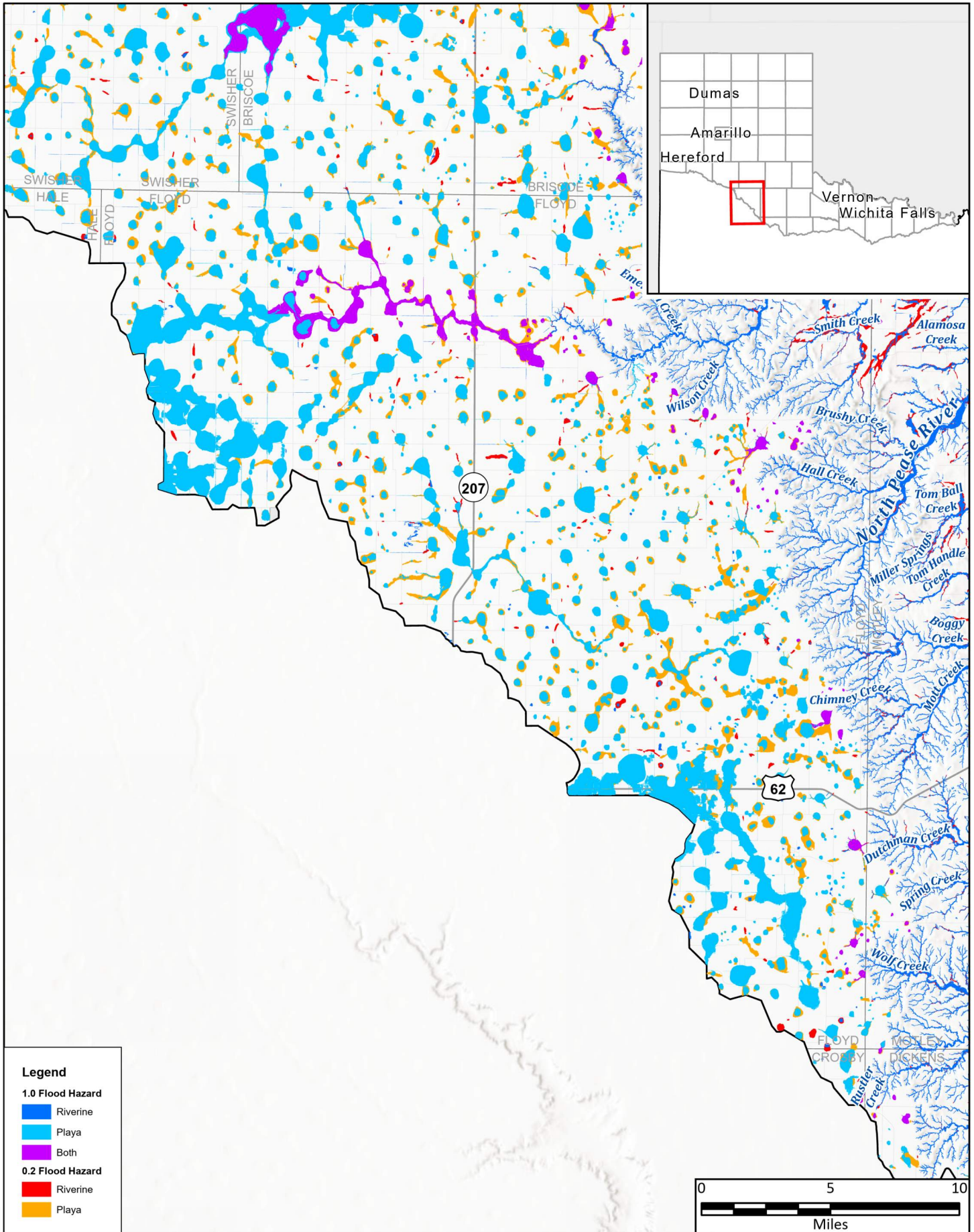
 Fort Worth, Texas 76102

 Office: (817) 735-7300

Region 1: Canadian - Upper Red
City of Wichita Falls
 Future Condition Flood Hazard



Map 8
 32 of 44



Legend

1.0 Flood Hazard

- Riverine
- Playa
- Both

0.2 Flood Hazard

- Riverine
- Playa



FN PROJECT NO.	PPC21323
DATE CREATED	6/19/2023
DATUM & COORDINATE SYSTEM	UNTITLED
FILE NAME	UNTITLED
PREPARED BY	HDO


REGION 1 CANADIAN UPPER RED
REGIONAL FLOOD PLANNING GROUP

FREES & NICHOLS
801 Cherry St. Suite 2800
Fort Worth, Texas 76102
Office: (817) 735-7300

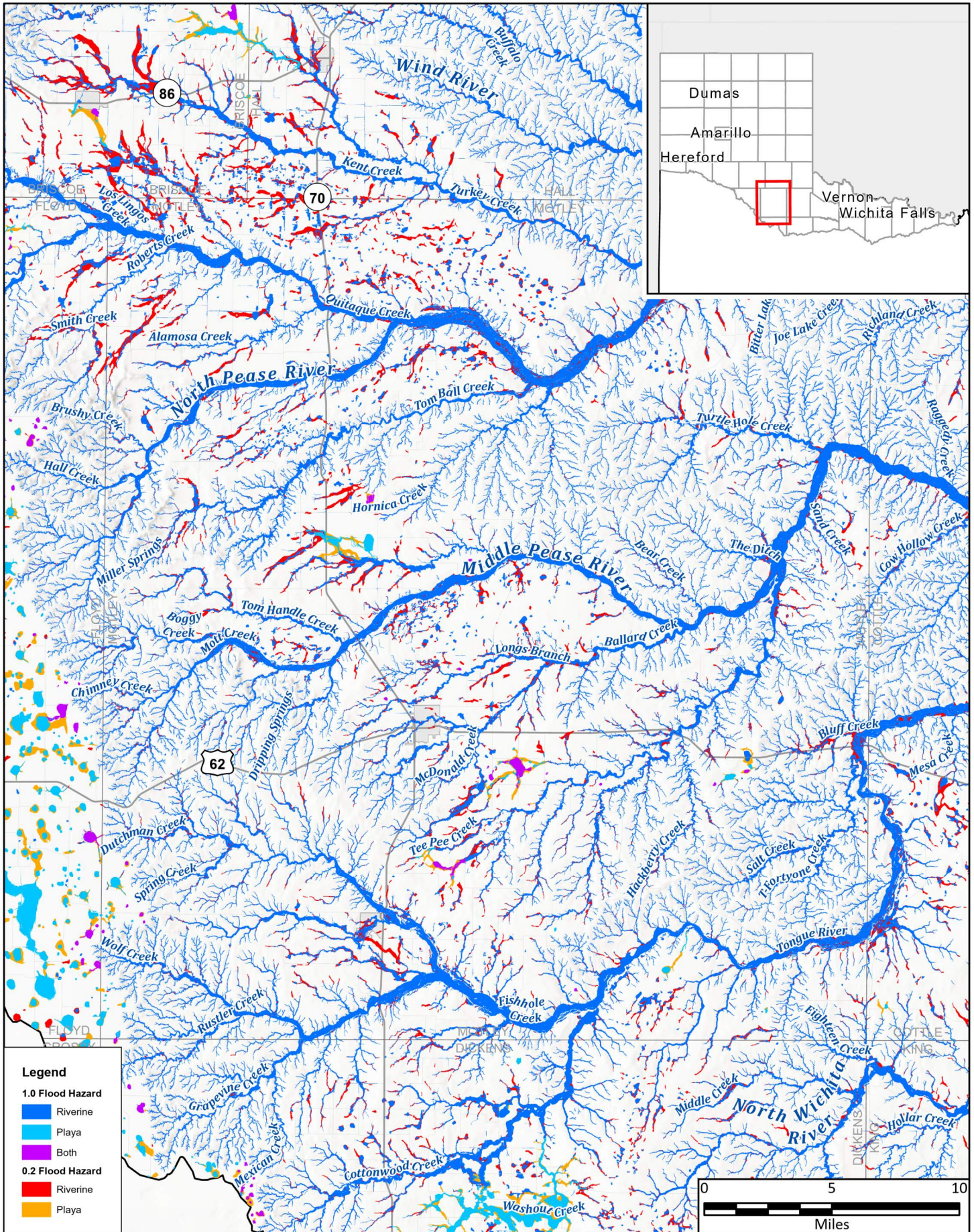
Region 1: Canadian - Upper Red

Floyd County

Future Condition Flood Hazard



Map 8
33 of 44



Legend

1.0 Flood Hazard

- Riverine
- Playa
- Both

0.2 Flood Hazard

- Riverine
- Playa



FN PROJECT NO.	PPC21323
DATE CREATED	6/19/2023
DATUM & COORDINATE SYSTEM	
FILE NAME	Untitled
PREPARED BY	HDO

REGION 1 CANADIAN UPPER RED REGIONAL FLOOD PLANNING GROUP

FREES & NICHOLS

801 Cherry St. Suite 2800
Fort Worth, Texas 76102
Office: (817) 735-7300

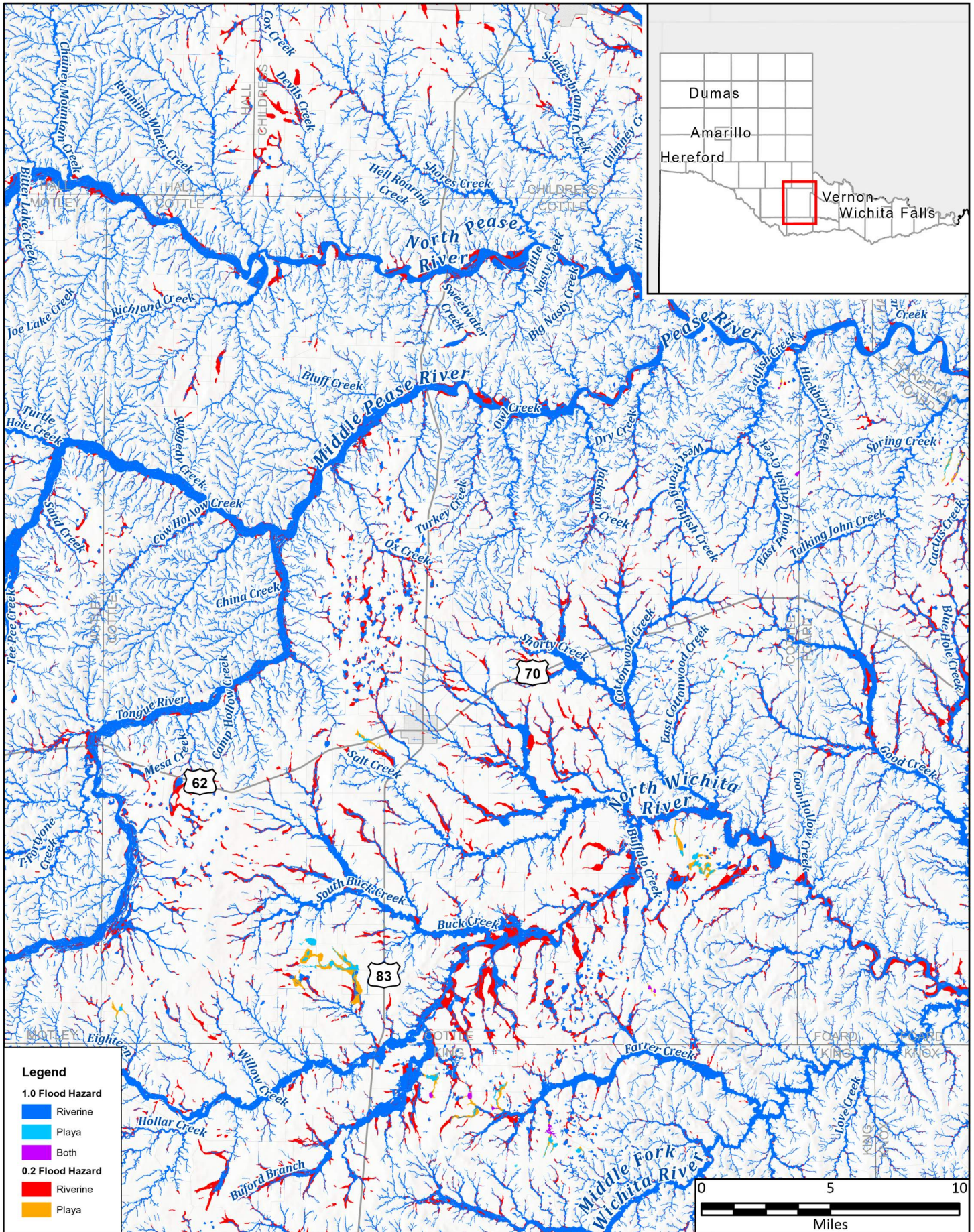
Region 1: Canadian - Upper Red

Motley County

Future Condition Flood Hazard



Map 8
34 of 44




FN PROJECT NO.	PPC21323
DATE CREATED	6/19/2023
DATUM & COORDINATE SYSTEM	
FILE NAME	Untitled
PREPARED BY	HDO

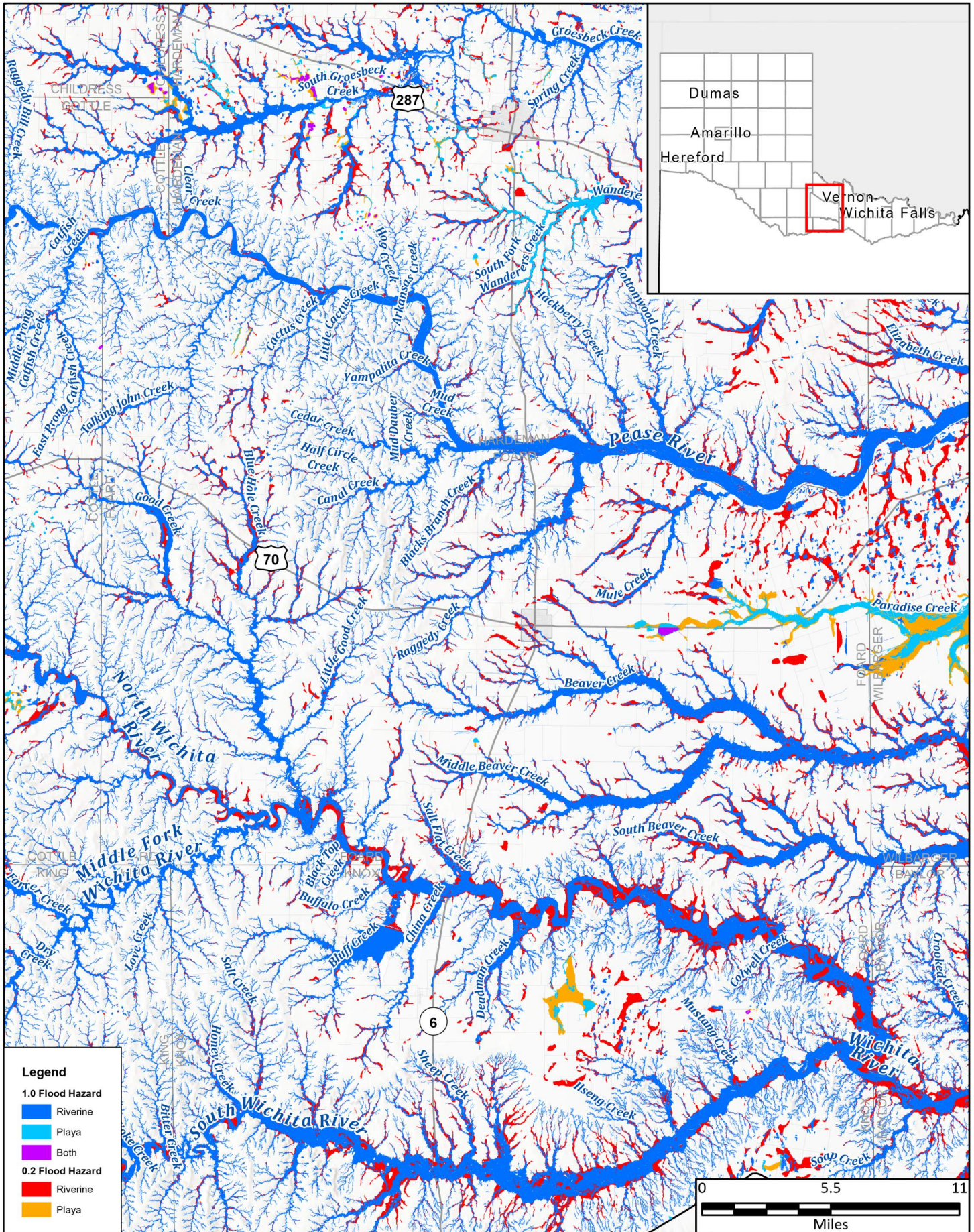

REGION CANADIAN UPPER RED
 REGIONAL FLOOD PLANNING GROUP

FREESE NICHOLS
 801 Cherry St. Suite 2800
 Fort Worth, Texas 76102
 Office: (817) 735-7300

Region 1: Canadian - Upper Red
Cottle County
 Future Condition Flood Hazard



Map 8
 35 of 44



Legend

1.0 Flood Hazard

- █ Riverine
- █ Playa
- █ Both

0.2 Flood Hazard

- █ Riverine
- █ Playa



FN PROJECT NO.	PPC21323
DATE CREATED	6/19/2023
DATUM & COORDINATE SYSTEM	NAD 1983 2011 Texas Centric Mapping System Lambert
FILE NAME	Untitled
PREPARED BY	HDO


REGION CANADIAN UPPER RED
REGIONAL FLOOD PLANNING GROUP

FREESE NICHOLS
801 Cherry St. Suite 2800
Fort Worth, Texas 76102
Office: (817) 735-7300

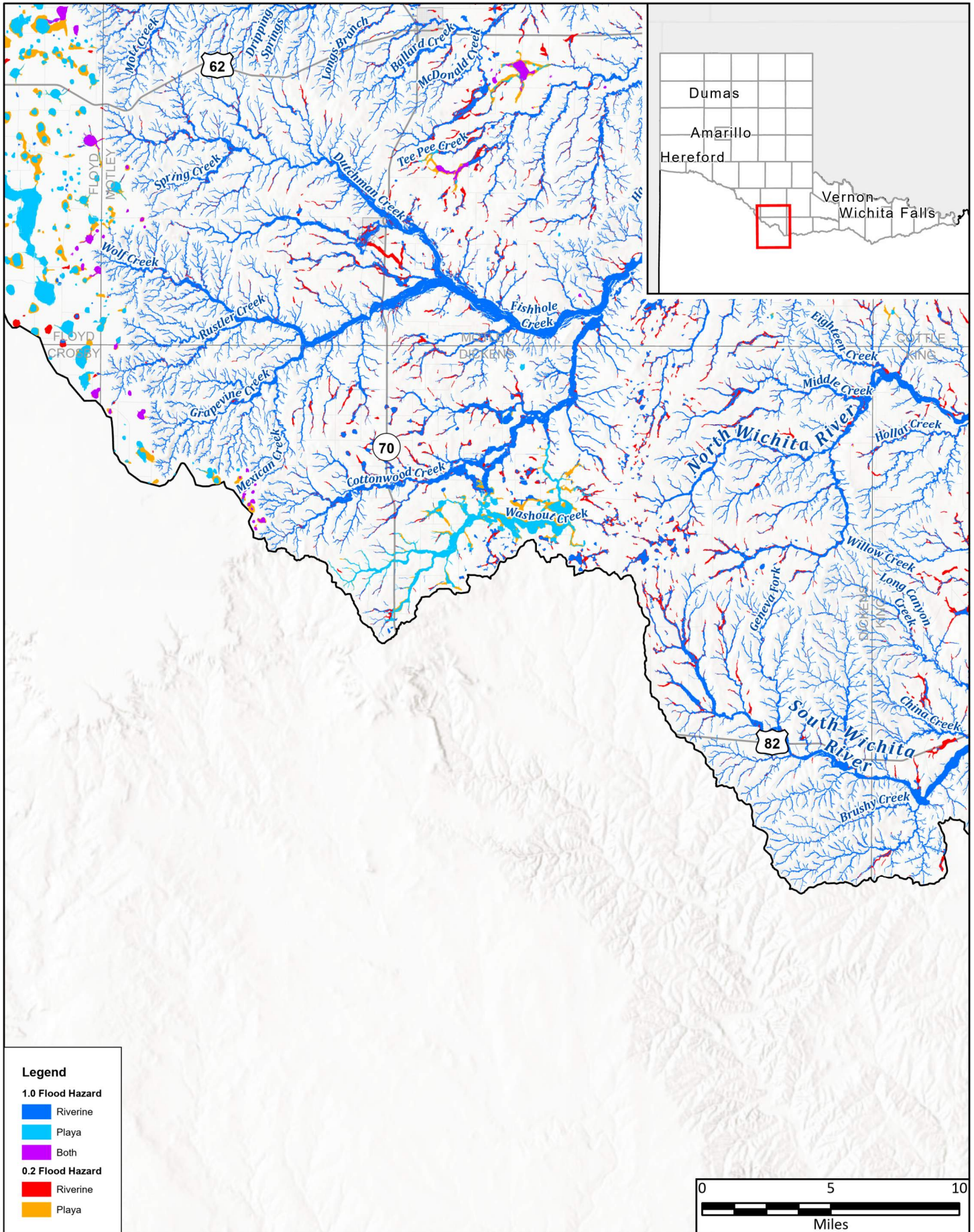
Region 1: Canadian - Upper Red

Foard County

Future Condition Flood Hazard



Map 8
36 of 44



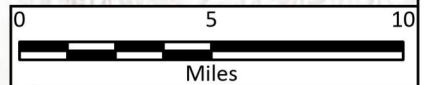
Legend

1.0 Flood Hazard

- Riverine
- Playa
- Both

0.2 Flood Hazard

- Riverine
- Playa



FN PROJECT NO.	PPC21323
DATE CREATED	6/19/2023
DATUM & COORDINATE SYSTEM	UNTITLED
FILE NAME	UNTITLED
PREPARED BY	HDO


REGION 1 CANADIAN UPPER RED
REGIONAL FLOOD PLANNING GROUP

FRESE & NICHOLS
801 Cherry St. Suite 2800
Fort Worth, Texas 76102
Office: (817) 735-7300

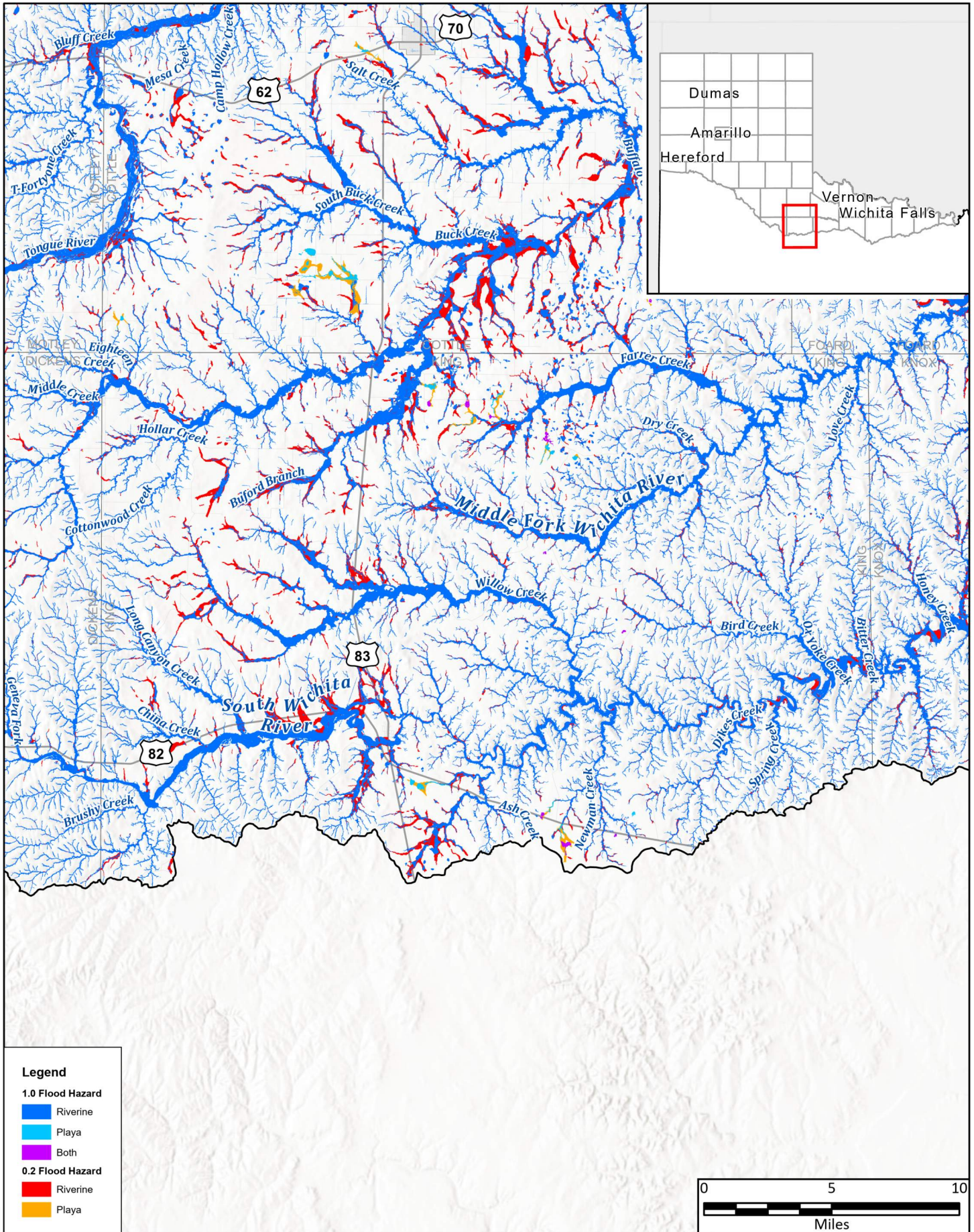
Region 1: Canadian - Upper Red

Dickens County

Future Condition Flood Hazard



Map 8
37 of 44



Legend

1.0 Flood Hazard

- Riverine
- Playa
- Both

0.2 Flood Hazard

- Riverine
- Playa



FN PROJECT NO.	PPC21323
DATE CREATED	6/19/2023
DATUM & COORDINATE SYSTEM	NAAD 1983 2011 Texas Central Mapping System Lambert
FILE NAME	Untitled
PREPARED BY	HDO

REGION 1 CANADIAN UPPER RED
REGIONAL FLOOD PLANNING GROUP

FREES & NICHOLS
801 Cherry St. Suite 2800
Fort Worth, Texas 76102
Office: (817) 735-7300

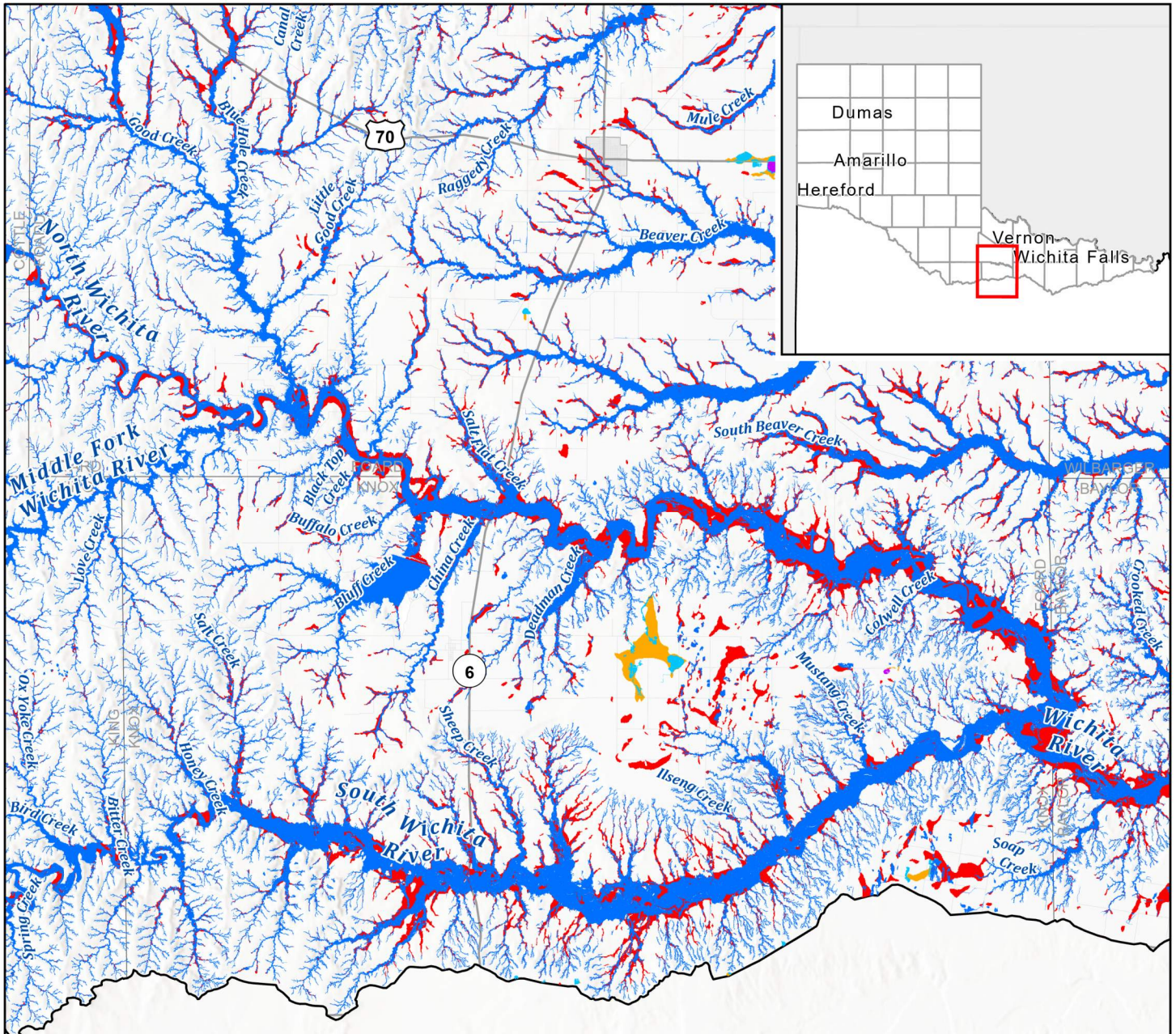
Region 1: Canadian - Upper Red

King County

Future Condition Flood Hazard



Map 8
38 of 44



Legend

1.0 Flood Hazard

- Riverine
- Playa
- Both

0.2 Flood Hazard

- Riverine
- Playa



FN PROJECT NO.	PPC21323
DATE CREATED	6/19/2023
DATUM & COORDINATE SYSTEM	81AD 1983 2011 Texas Centric Mapping System Lambert
FILE NAME	Untitled
PREPARED BY	HDO

REGION 1 CANADIAN UPPER RED REGIONAL FLOOD PLANNING GROUP


FRESE & NICHOLS

801 Cherry St. Suite 2800
Fort Worth, Texas 76102
Office: (817) 735-7300

Region 1: Canadian - Upper Red

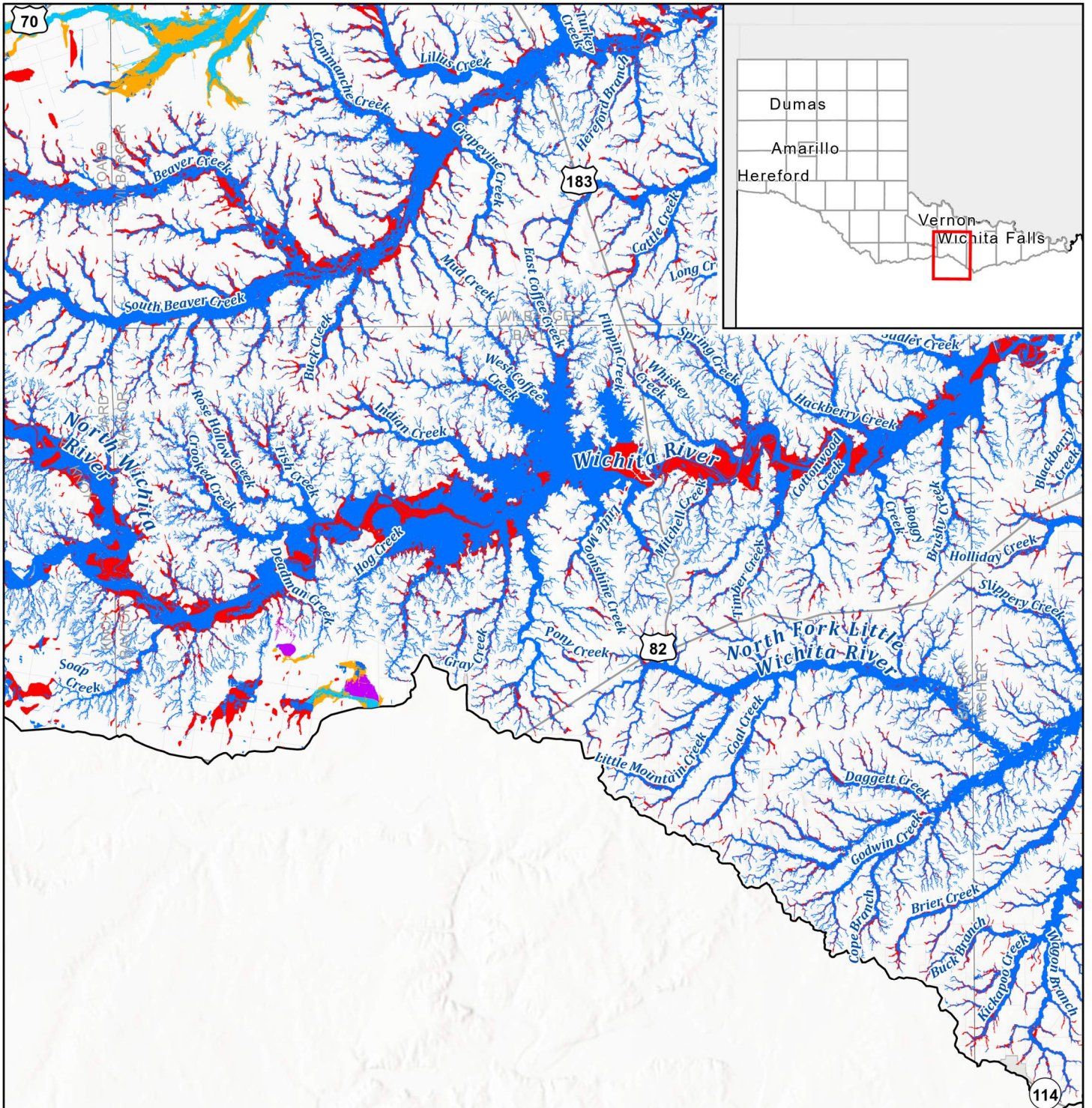
Knox County

Future Condition Flood Hazard



Map 8

39 of 44



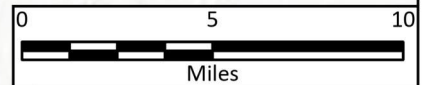
Legend

1.0 Flood Hazard

- Riverine
- Playa
- Both

0.2 Flood Hazard

- Riverine
- Playa



FN PROJECT NO.	PPC21323
DATE CREATED	6/19/2023
DATUM & COORDINATE SYSTEM	UNTITLED
FILE NAME	UNTITLED
PREPARED BY	HDO
801 Cherry St. Suite 2800 Fort Worth, Texas 76102 Office: (817) 735-7300	

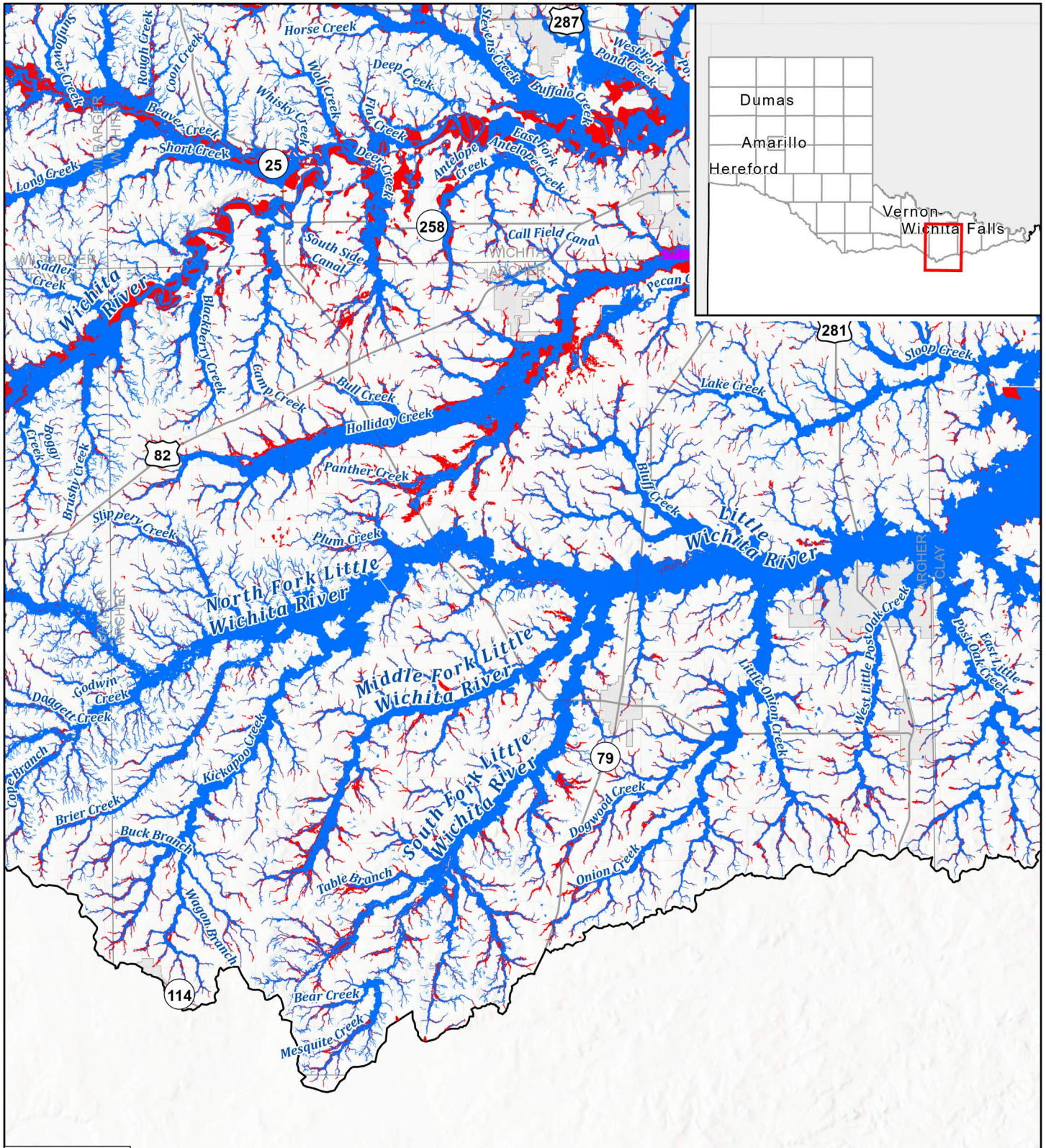
Region 1: Canadian - Upper Red

Baylor County

Future Condition Flood Hazard

Map 8

40 of 44



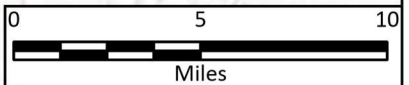
Legend

1.0 Flood Hazard

- Riverine
- Playa
- Both

0.2 Flood Hazard

- Riverine



FN PROJECT NO.	PPC21323
DATE CREATED	6/19/2023
DATUM & COORDINATE SYSTEM	NAAD 1983 2011 Texas Central Mapping System Lambert
FILE NAME	Untitled
PREPARED BY	HDO


REGION CANADIAN
UPPER RED
REGIONAL FLOOD
PLANNING GROUP

FRESE & NICHOLS
801 Cherry St. Suite 2800
Fort Worth, Texas 76102
Office: (817) 735-7300

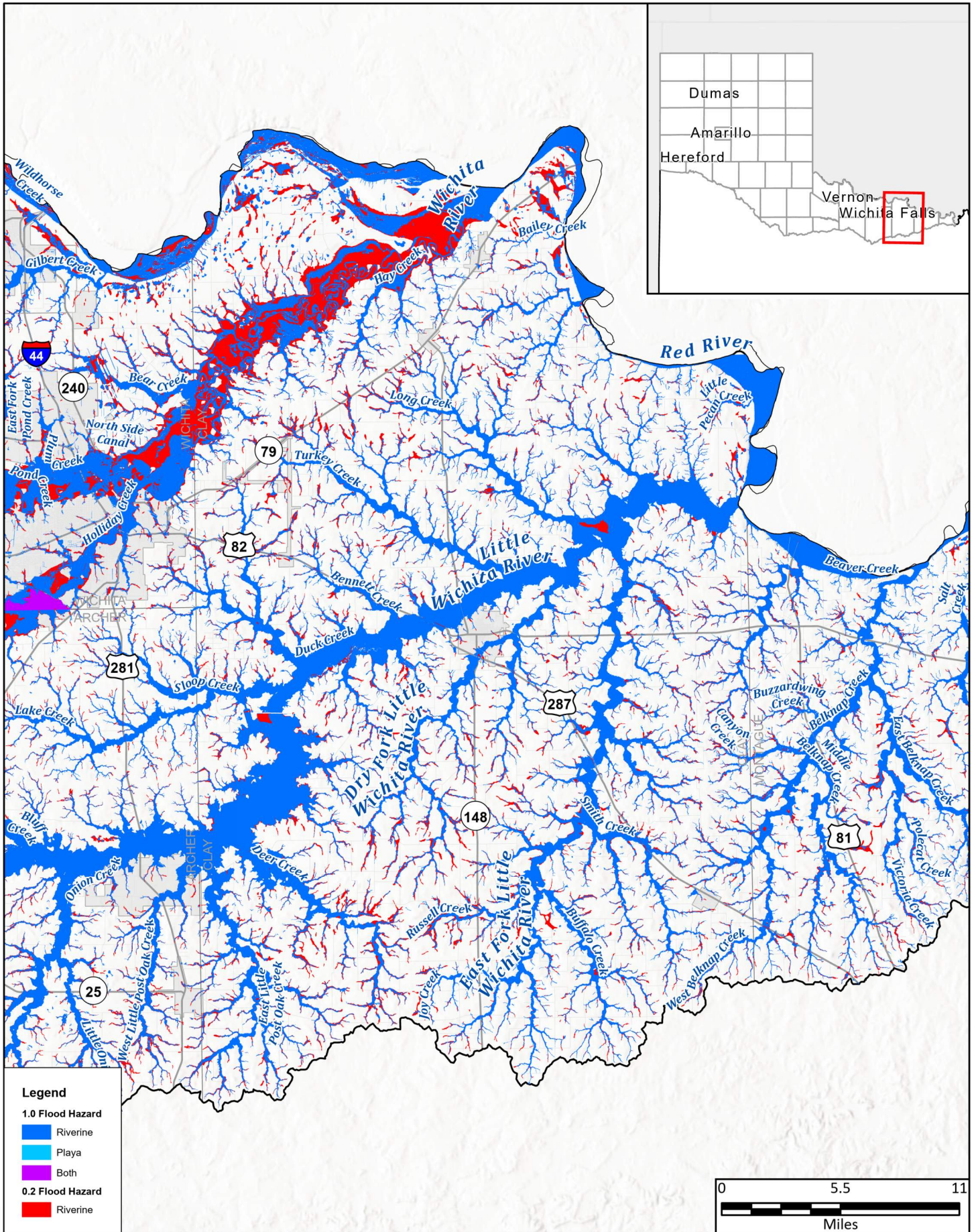
Region 1: Canadian - Upper Red

Archer County

Future Condition Flood Hazard



Map 8
41 of 44



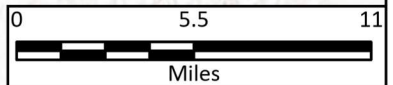
Legend

1.0 Flood Hazard

- Riverine
- Playa
- Both

0.2 Flood Hazard

- Riverine



FN PROJECT NO.	PPC21323
DATE CREATED	6/19/2023
DATUM & COORDINATE SYSTEM	
FILE NAME	Untitled
PREPARED BY	HDO


REGION CANADIAN
UPPER RED
 REGIONAL FLOOD
 PLANNING GROUP

FREESE NICHOLS
 801 Cherry St. Suite 2800
 Fort Worth, Texas 76102
 Office: (817) 735-7300

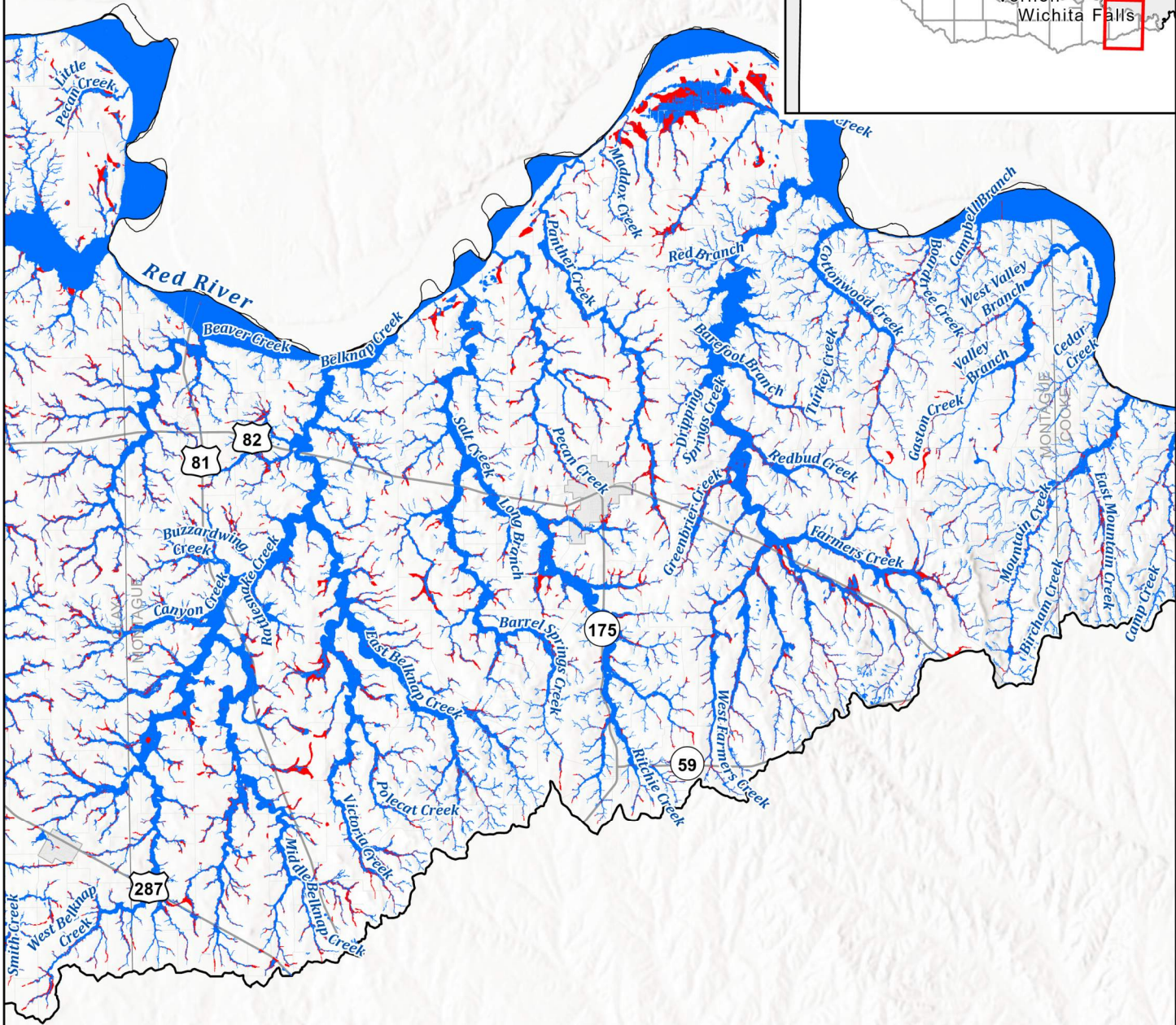
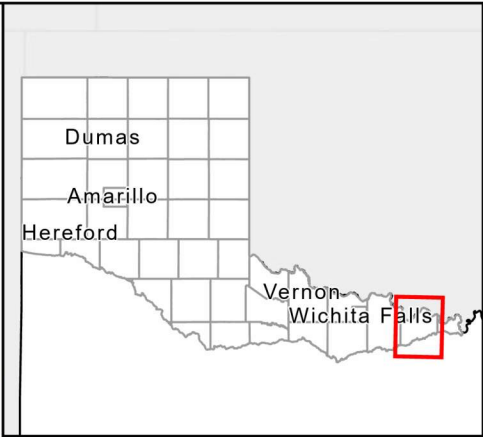
Region 1: Canadian - Upper Red

Clay County

Future Condition Flood Hazard



Map 8
 42 of 44



Legend

- 1.0 Flood Hazard
 - Riverine
- 0.2 Flood Hazard
 - Riverine



FN PROJECT NO.	PPC21323
DATE CREATED	6/19/2023
DATUM & COORDINATE SYSTEM	
FILE NAME	Untitled
PREPARED BY	HDO


REGION CANADIAN UPPER RED
REGIONAL FLOOD PLANNING GROUP

FREES NICHOLS
801 Cherry St. Suite 2800
Fort Worth, Texas 76102
Office: (817) 735-7300

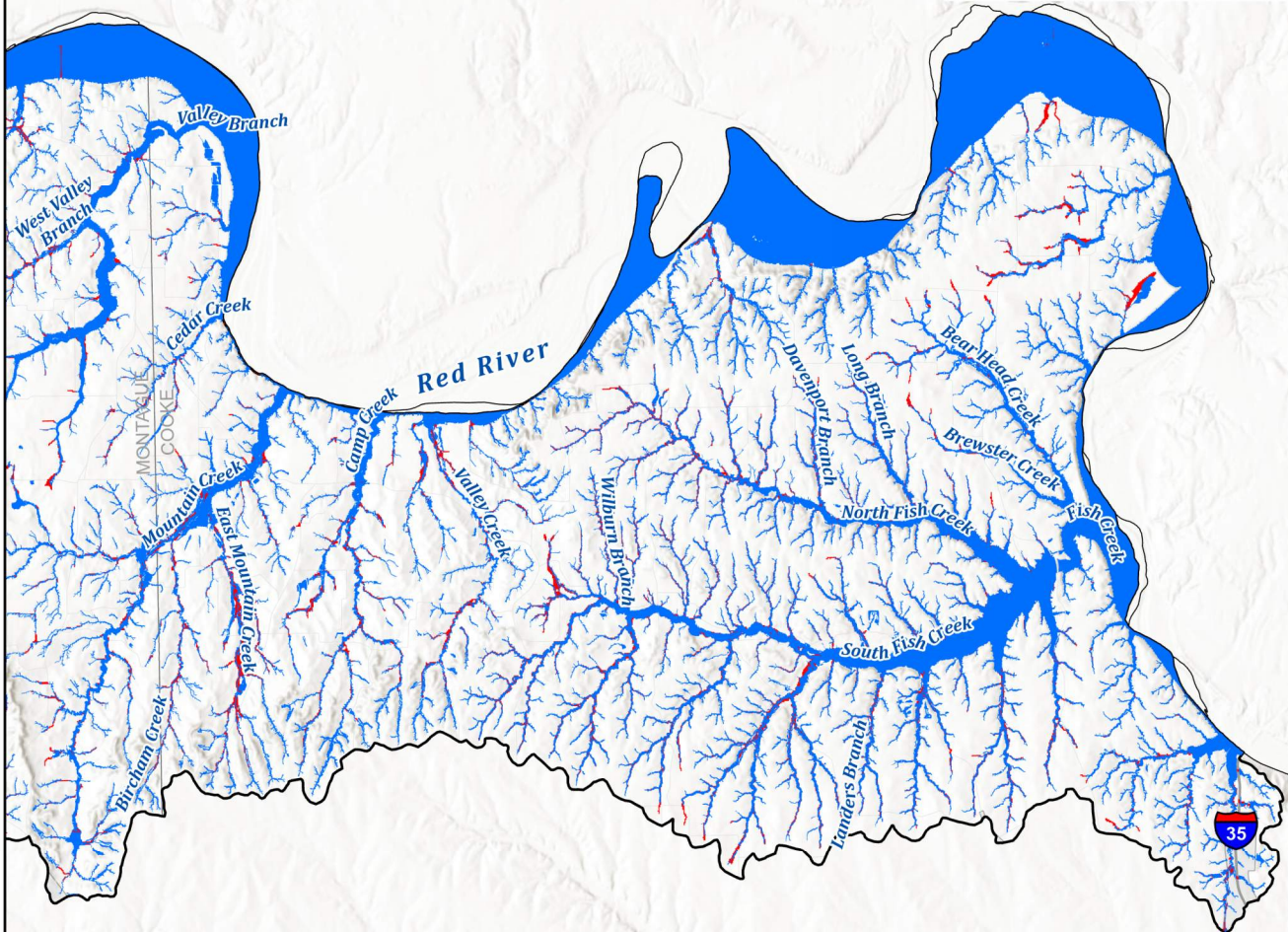
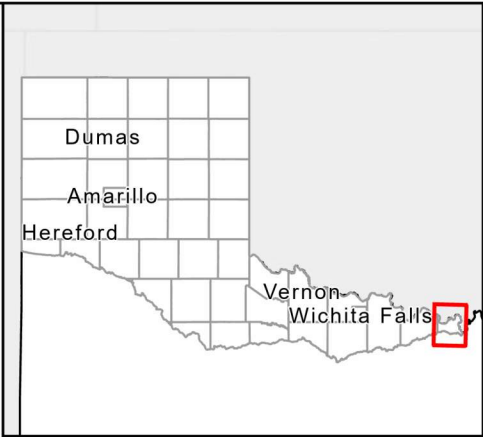
Region 1: Canadian - Upper Red

Montague County

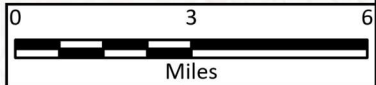
Future Condition Flood Hazard



Map 8
43 of 44




Legend	
1.0 Flood Hazard	Riverine
0.2 Flood Hazard	Riverine



FN PROJECT NO.	PPC21323
DATE CREATED	6/19/2023
DATUM & COORDINATE SYSTEM	UNTITLED
FILE NAME	UNTITLED
PREPARED BY	HDO

REGION CANADIAN UPPER RED
 REGIONAL FLOOD PLANNING GROUP
FREESE NICHOLS
 801 Cherry St. Suite 2800
 Fort Worth, Texas 76102
 Office: (817) 735-7300

Region 1: Canadian - Upper Red
Cooke County
 Future Condition Flood Hazard



Map 8
 44 of 44